

HKIP

Planning and Development


規劃與拓展

香港規劃師學會期刊

Journal of the Hong Kong Institute of Planners

2022

Vol. 36



香港規劃師學會
THE HONG KONG INSTITUTE OF PLANNERS

HKIP COUNCIL (2022-2023)

President	Mr. Thomas LEE
Vice President	Ms. Theresa YEUNG Ms. Rebecca WONG
Honorary Secretary	Mr. Keith WU
Honorary Treasurer	Mr. Alan LAU
Immediate Past President	Mr Lawrence CHAU
Council Member	Mr. Kim CHAN Ms. Margaret CHAN Ms. Amy CHEUNG Mr. Cecil CHOW Ms. Clarice HO Mr. Wai Lam LEE Mr. Cho Ming LI Ms. Sam LOK Prof. Bo Sin TANG Mr. Jeffrey WONG
Student Representative	Mr. Kelvin CHUI Ms. Emily NG

HKIP EDITORIAL COMMITTEE

Chief Editor	Dr. Kenneth TANG
Honorary Editor	Dr. Sidney WONG
Committee Member	Ms. Hermion AU Mr. Cyril CHAN Mr. Kim On CHAN Mr. Isaac CHAN Dr. Roger CHAN Ms. Yoyo CHOW Mr. Anutosh DAS Ms. Ledia FU Mr. Yee-ming FU Mr. Adolphus LAU Dr. Joanna LEE Ms. Rachel LO Mr. Matthew TAI Ms. Lily YAM Ms. Natalie YIM
Copy Editors	Mr. Cyrus Chau Mr. Jethro Fung Ms. Helen Yip

TABLE OF CONTENT

Message to the Editors	4
A FEATURE	
The Visionary Northern Metropolis Development Strategy – Embracing the Spearhead Development Opportunities for Hong Kong <i>Committee Members Interview with K. K. Ling and James Wang</i>	8
Smart City in Hong Kong: Significance, Challenges and Opportunities <i>Gary Yeung</i>	24
B COLUMN	
Sustainable Urbanisation – The Ecological Functions and Values of Fishponds Revisited <i>Jimmy C F Leung</i>	33
What’s New to Us? <i>Andrew Lam</i>	46
Northern Metropolis – What it Can be and What it Should Not be <i>Kenneth To</i>	49
C STUDENT CORNER	
Camping, but not Tampering – Identifying Potential Campsites with Spatial Analysis to Avoid Excessive Camping in Hong Kong <i>Alan Cheung, Gladys Lai, Lily Leung, Jenny Li, Sophine Tsang and Kenny Yiu</i>	53
D VIEWPOINT	
Prepare for the Visit <i>T W Ng</i>	76
Sustainable Wetland Conservation: A Pragmatic and Evidence-based Wetland Restoration Case Study <i>Julia W Y Chan and Gary K L Chow</i>	87
Curating Smithfield – Code Map <i>Community Engagement Committee, HKIP</i>	99
E NEWS	
Introduction of Honorary Member	112
HKIP Awards 2021	116
List of HKIP Members	133
List of Registered Professional Planners (as at December 2022)	146

Message from the Editors

It has been a long and challenging period since the outbreak of the Covid-19 pandemic. Many cities including Hong Kong are now adapting to the post-pandemic situation and exploring new and resilient ways for urban planning.

The current issue themed “Embracing New Development Opportunities” comes as timely to discuss and reflect the potential for Hong Kong’s city planning in the midst of pandemic recovery.

Prof. K.K. Ling and Prof. James Wong are invited to share their insights on the future directions and suggestions for the Northern Metropolis Development Strategy. The two experts highlighted the significance of the Northern Metropolis in Hong Kong’s future planning and development. They also pointed out that the Northern Metropolis presents a unique opportunity for Hong Kong planners to further enhance own expertise and experience.

Gary Yeung, President of Smart City Consortium, shares with readers his experience with smart city development in Hong Kong. The author recognized the immense potential of smart city initiatives in Hong Kong. He puts forward a number of solutions to expedite smart city development through policy formulation and public education.

As in the previous issues, the three columnists share their insights on various planning issues. Prof. Jimmy Leung brings up the ecological implications of developing the Northern Metropolis and the possibilities of ecological conservation for the development. Andrew Lam’s column discusses ways to approach the new strategic planning context of Hong Kong. Kenneth To explores various challenges in the Northern Metropolis plan.


In the Viewpoints section, T.W. Ng explores the planning significance and strategies of preparing Hong Kong for future pandemic. Julia Chan and Gary Chow present a comprehensive case study of wetland conservation through Public-Private-Partnership at Wo Shang Wai. Community Engagement Committee of HKIP shares the co-creating experience and interesting stories behind the “Curating Smithfield” Project.

In the Student Corner, Alan Cheung, Gladys Lai, Lily Leung, Jenny Li, Sophine Tsang and Kenny Yiu introduce a comprehensive spatial analysis about sustainable camping. They put forward 10 suggestions on

promoting sustainable camping culture from multiple perspectives, ranging from strategic and legislation to technical and operational levels.

Last but not least, we are pleased to include two special sections in the current issue – the coverages on the 2021 HKIP Award winners and citation for the newly elected HKIP Honorary Member, Dr. Winnie Tang.

- Blank Page -



A
Feature

Feature

Northern Metropolis Development Strategy: Embracing the Spearhead Development Opportunities for Hong Kong

Interview with Prof. K. K. LING (凌嘉勤教授) and Prof. James WANG (王緝憲教授)
Moderated by Dr. Kenneth TANG (鄧兆星博士)

Prof. K. K. Ling was the Director of Planning of HKSAR Government and President of the Hong Kong Institute of Planners. He is now the Director of Jockey Club Design Institute for Social Innovation of The Hong Kong Polytechnic University. He also serves the community as the Vice Chairman of the Hong Kong Housing Society, Director of the Hong Kong Cyberport Management Company Limited and Chairman of its Entrepreneurship Committee, and the Chairman of the Country and Marine Parks Board. He is also the Adjunct Professor of the University of Hong Kong and the Chinese University of Hong Kong, and Professor of Practice (Planning) of The Hong Kong Polytechnic University.

Dr. James J. Wang is honorary associate professor at the University of Hong Kong. Born in Beijing, he received his Bachelor in Economics from the People's University of China, M.Phil from the University of Hong Kong, and Ph.D. from University of Toronto. As a portcity specialist, Dr. Wang has published widely as both author and editor in many internationally refereed journals and books. He is advisor of various committees on transport or port area development, and participated in many port-city planning projects and strategic studies for major Chinese and Asian cities.

Introduction

The Northern Metropolis Development Strategy (NMDS) was published with the Chief Executive's 2021 Policy Address on 6 October 2021 (Figure 1). It lays out the positioning, strategic directions and conceptual plans for the northern New Territories (NT) over the next 20 years. Spanning across the North District and Yuen Long District, the Northern Metropolis covers an area of about 300 km². This area of about a quarter of land in Hong Kong can bring about vast additional residential units and job opportunities.

This is the first time after the establishment of the HKSARG that a strategic development plan was published essentially as part of the Policy Address. In view of the tremendous impact of the NMDS on the future development of Hong Kong, the Editor interviewed Prof. K. K. Ling (凌嘉勤教授), who was responsible for the formulation



Figure 1 Northern Metropolis Development Strategy

of NMDS in his capacity as the CE's Strategic Planning Advisor for Hong Kong/Shenzhen Cooperation from 1 June 2021 to 28 February 2022, and Prof. James Wang (王緝憲教授) as the commentator to share their unique views on the future directions and suggestions for the Northern Metropolis.

Significance of the NMDS

Editor: Since the publication of the Abercrombie Plan 1948, Hong Kong published a new version of strategic plan more or less in a ten-year interval to guide future development of the city. The Hong Kong 2030 Planning Vision and Strategy (HK2030) was promulgated in 2007, which was followed by the Hong Kong 2030+: Towards a Planning Vision and Strategy Transcending 2030 (HK2030+). The Consultation Report of HK2030+ was published in 2016 and its Final Report on 8 October 2021, which was two days after the announcement of the NMDS. Would you highlight the significance of NMDS as a strategic action plan for Hong Kong?

Prof. Ling: The former Chief Executive (CE), Mrs Carrie Lam, in her 2021 Policy Address remarked that under the framework of "One Country, Two Systems", the NMDS "is the first strategic action agenda devised by the HKSAR Government with a spatial concept and strategic mindset going beyond the administrative boundary of Hong Kong and Shenzhen....Now that Hong Kong is back on the right track of "One Country, Two Systems", this ground-breaking and visionary plan, which maps out new action directions and approaches for the long-term development prospects of Hong Kong, bears particular significance" (para. 21, CE's 2021 Policy Address).

As remarked by the former CE, the significance of NMDS rests with its ground-breaking approaches and visionary propositions, which may be summarized as follows:

- the first strategic action agenda devised by the HKSAR Government with a spatial concept and strategic mindset going beyond the administrative boundary of Hong Kong and Shenzhen;
- formulates "Twin Cities, Three Circles" (Figure 2) as a cross-boundary spatial framework along the boundary area, which clearly recognises the integration of Hong Kong and Shenzhen as "twin cities" and indicates future close collaborations in "Shenzhen Bay Quality Development Circle", "Hong Kong-Shenzhen Close Interaction Circle" and "Mirs

Bay/ Yan Chau Tong Eco-recreation/ Tourism Circle”;



Figure 2 Twin Cities, Three Circles

- transforms Hong Kong’s boundary area from a space for accommodating cross-boundary transport corridors to a space for accommodating intensive socio-economic activities by locating large scale residential and economic development close to the existing and planned new boundary crossing points. This would fundamentally change the behaviour, operation pattern and spatial mindset of Hong Kong people and business;
- puts forth an infrastructure-led development approach by building five new and extended railway lines, to enhance the connectivity within the city as well as with Shenzhen;
- links spatial development and economic development closely to enable innovation and technology industries flourishing in Northern Metropolis as the second economic engine of Hong Kong;
- goes far beyond the conventional approach of industrial parks, Science Park and Cyberport by proposing the San Tin Technopole which integrates technology industry development in

a comprehensive liveable community with high-quality living environment;

- initiates proactive conservation policy actions for “creating environmental capacity” to establish a 2 000-ha comprehensive wetland and natural coastline conservation system consisting of wetland conservation parks and coastal protection parks;
- adopts “Urban-Rural Integration and Co-existence of Development and Conservation” as the overarching planning principle to create a metropolitan townscape commensurate with the potential global status of the Northern Metropolis; and
- embeds for the first time in Hong Kong’s strategic plan the proactive government policies and actions for “redressing home-job imbalance”, “making sustainable communities”, re-engineering the administrative mechanism and operation process” and “strengthening the radiation of Hong Kong in the GBA”.

Formulation of the NMDS

Editor:

The NMDS was made known to the public in the afternoon of 6 October 2021 immediately after CE released her 2021 Policy Address in the morning. Many were caught by surprise about this comprehensive strategic plan which would trigger very large-scale urbanisation and infrastructure development in the whole northern part of the NT. The key terms such as “Northern Metropolis”, “Twin Cities and Three Circles”, “San Tin Technopole”, etc. which are so iconic but have never been mentioned before. Would you share with us about the work in formulating the NMDS?

Prof. Ling:

The preparation of NMDS followed the established government practice for the preparation of the CE’s Policy Address, which is kept strictly confidential before it is released. Nevertheless, if you are familiar with the contents of the strategic plans HK2030 and HK2030+, you would find that developing a metropolis in the northern part of NT is a logical outcome following the strategic development proposals of HK2030 and HK2030+.

There are already three existing new towns in the northern part of NT, namely, from west to east, Tin Shui Wai, Yuen Long and Fanling/Sheung Shui. HK2030 promulgated in 2007 presented three strategic rail-based development axes for Hong Kong along the East Rail, West Rail and the proposed Northern Link which links up the East Rail and West Rail across

the northern part of NT. HK2030 also proposed the development of four New Development Areas (NDAs) in Kwu Tung North, Fanling North, Ping Che/Ta Kwu Ling and Hung Shui Kiu, which were all located along the northern axis (Figure 3).

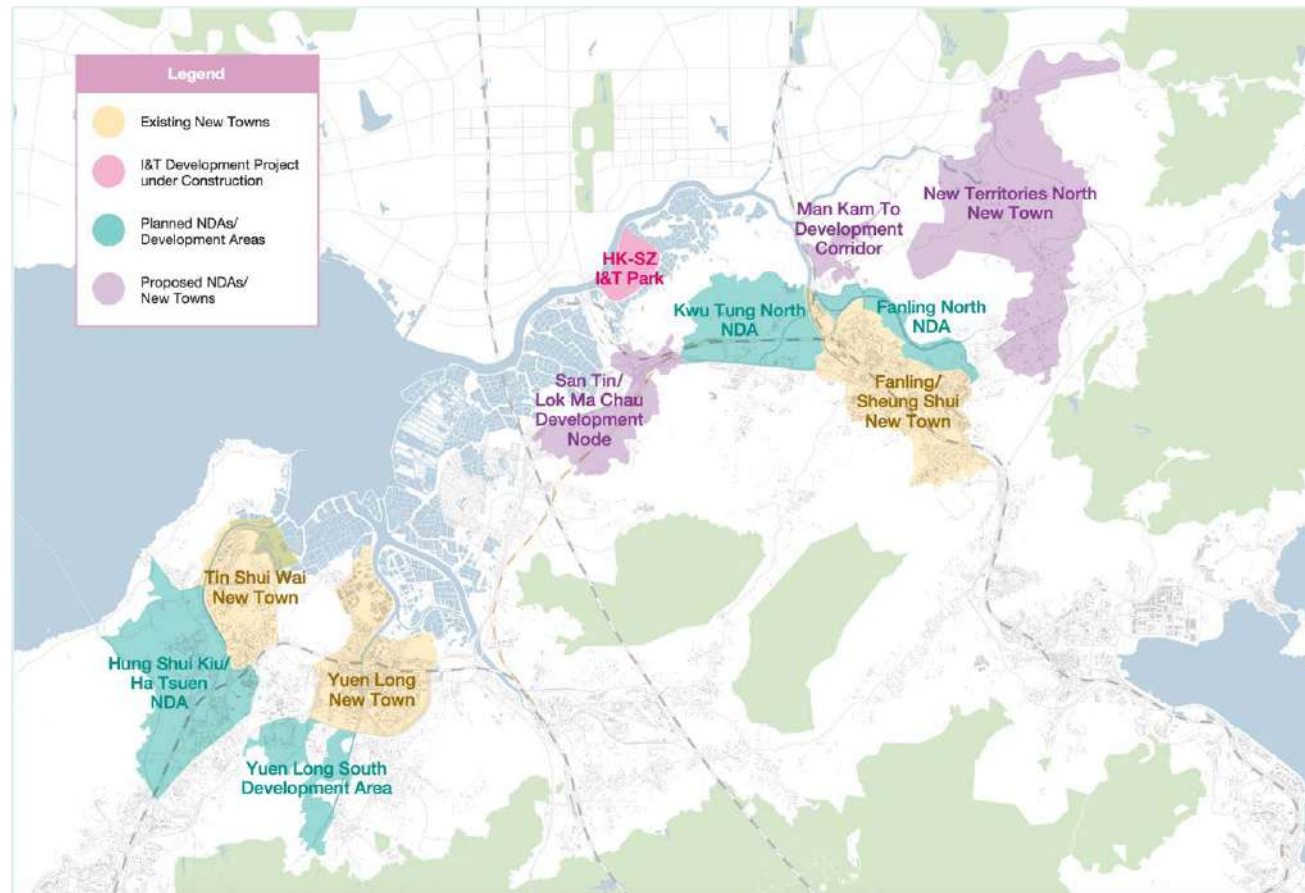


Figure 3 New Towns and NDAs in Northern Territories

The planning and engineering feasibility study for Kwu Tong North, Fanling North and Ping Che/Ta Kwu Ling NDAs commenced in 2008. However, the progress had been very slow due to lengthy political arguments and even very acute social conflicts against the development of these NDAs.

Despite the hiccups caused by political rallies against the NDAs, strategic planners of the Planning Department firmly believe that these NDAs should be implemented. Otherwise, the land and housing shortage issues would continue to haunt Hong Kong in the decades to come.

Subsequently, the HK2030+ Consultation Report published in 2016 not only re-asserted the importance of developing the NDAs in Kwu Tong North, Fanling North and Hung Shui Kiu, it further proposed to expand the Ping Che/Ta Kwu Ling NDA to become a full-fledged new town

named as “NT North New Town”, to add Yuen Long South and Tung Chung East Reclamation as strategic development nodes and also boldly proposed the development of a 1 000-ha artificial island at the Central Waters which was then coined as the “East Lantau Metropolis”. Whilst the “three development axes” pattern inherited from HK2030 was strengthened in HK2030+, the importance of the “Northern Development Belt” was highlighted due to its total development scale (Figure 4).

The Northern Metropolis is thus proposed to be made by consolidating and strengthening the Northern Economic Belt. Paragraph 16 of the NMDS Report clearly stated that “The Northern Economic Belt (of HK2030+) abuts Shenzhen and encompasses new towns in Tin Shui Wai, Yuen Long and Fanling/Sheung Shui and their neighbouring rural areas, as well as a number

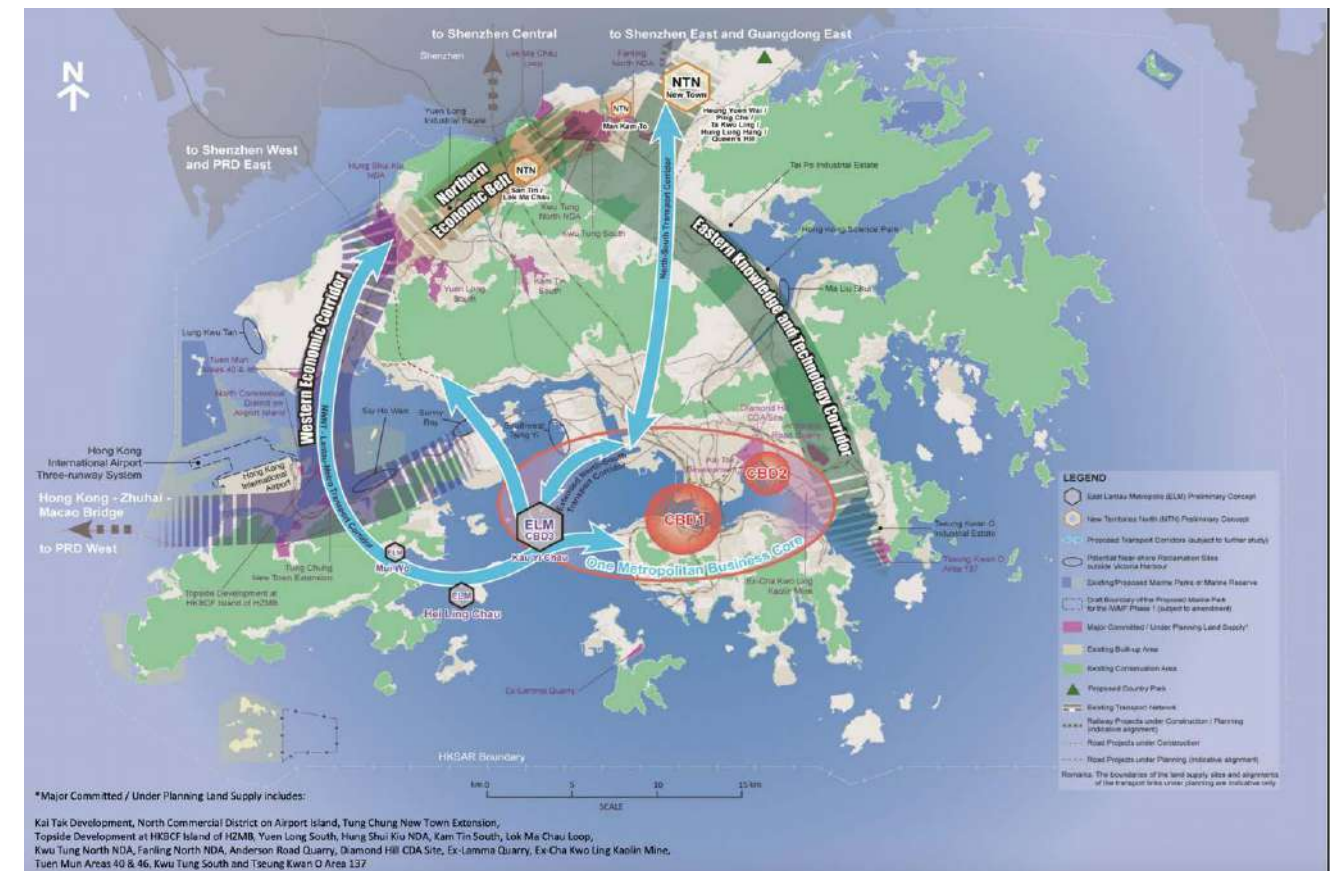


Figure 4 HK2030+ 2016 Consultation Report

of New Development Areas (NDAs) and Nodes in different planning and development stages. It is the most vibrant area where the urban development and major population growth of Hong Kong in the next 20 years will take place. With multiple land-based BCPs, the Northern Economic Belt will be the most important area in Hong Kong facilitating our development

integration with Shenzhen and connection with the GBA.”

The existing new towns built in the past decades are mainly residential in nature. The proposed NDAs are relatively small in scale though quite substantial economic land has been reserved. If this conventional approach were mechanically followed, not only the territorial problem of home-job imbalance cannot be effectively redressed, the territory-wide inequitable spatial distribution of high-level government, institution and community facilities will prevail. For example, so far, no one university nor any “metropolitan class” cultural and sports facilities have been planned for the residents living in the northern part of the NT.

The conventional approach of new town development is considered not sustainable nor fair to the existing and future residents therein. Thus, the whole northern part of NT should no longer be conceptualised only as consisting of individual new towns and their extensions but should be upgraded to become a full-fledged metropolis.

Prof. Wang: *Economic activities of Hong Kong concentrate at both sides of Victoria Harbour, which has been inherited from the past as Hong Kong started as a trading port. Such development pattern has not been changed in the last one-fourth of a century after the reunification. Meanwhile, the NDAs that are being planned are mostly small in terms of its scale and mainly residential in nature.*

To grasp the opportunity to diversify the economic development, the Northern Metropolis balances the development pattern of Hong Kong by creating new industries and job opportunities for Hong Kong’s young generation. The proposal signifies the government’s determination to boost economic growth in the region through fostering further integration between Hong Kong and the Greater Bay Area and inducing further development potential into Hong Kong.

Though Hong Kong is located to the immediate south of Shenzhen, both cities share a very different socio-economic context. Hong Kong is facing an acute ageing problem while the population of Shenzhen is mostly aged between 15 to 29. Besides, Shenzhen has a higher proportion of immigrants when compared to Hong Kong.

With a relatively young population and influx of immigrants, Shenzhen has flourished and grown at a relatively high speed in recent years. Yet, Hong Kong is shrouded by a number of social issues and has lost its economic momentum in recent years. Thus, both cities have a very different mentality and societies apart from their different administrative systems and social structures. Owing to the differences between the two cities, they could possibly complement each other in the future through enhancing integration. The concept of Northern Metropolis proposed acts as a “Spatial Fix”, from geographic perspective, to provide more opportunities for both Hong Kong and the region and solution spaces for Hong Kong to diversify its economic industries.

Fostering Hong Kong–Shenzhen Integration

Editor: *Development integration between Hong Kong and the other Great Bay Areas cities is indeed not a fresh advocacy. Why has this not proceeded effectively? Why you consider there stands a better chance of being successfully with the publication of NMDS?*

Prof. Ling: *There had been very diversified views within Hong Kong about integration of Hong Kong and the Mainland as well as other cities in the Greater Bay Area. Some even opposed it strongly due to political bias. I still remember very clearly when the consultation report of the Study on the Action Plan for Liveable Bay Area of the Pearl River Estuary was published in 2011, there had been very strong opposing views even alleging that Hong Kong was “being planned” by the Mainland. When the draft planning report of the NENT NDAs were published for consultation in 2013, there were claims that these NDAs would become the “backyard” for rich people of Shenzhen, despite there had been clear policy on 70:30 split for public and private housing. Whilst all these allegations were totally unfounded, it did reflect the lack of trust on cross-boundary cooperation.*

Witnessed the negative impacts on socio-economic development of Hong Kong caused by the 2019 social turmoil and the disruption of communications between Hong Kong and the Mainland due to COVID-19, the Hong Kong community understands more the value and needs of integration between Hong Kong and the Mainland. After the publication of NMDS in October 2021 until end of February 2022, there were more than 400 commentaries in the press about the Development Strategy. Overwhelming majority of the commentaries were

supportive to the proposals. This has reflected that fostering a stronger integration between Hong Kong and the Mainland is now the mainstream public view.

Indeed, integrating Hong Kong with the overall development of our country is the national policy. The National 14th Five-Year Plan not only requests for better integration, it also directed that the mechanism of fostering such integration should be enhanced. To achieve a better integration and co-development synergy, NMDS advocates that Hong Kong has to go beyond the conventional project/issue-oriented mindset. The successful implementation of the NMDS proposals requires the HKSARG working out more innovative and holistic cross-boundary collaboration models.

The NMDS has proposed five new railway projects, three of which are cross-boundary rails. The development of the Northern Metropolis will be driven by railway development which is not only required to provide transportation capacity along with the population intake but also to meet the anticipated cross-boundary communication needs. The Northern Metropolis could not flourish without the provision of mass transit infrastructure. The implementation of these railway projects will inevitably lead to formulation of innovative and effective cross-boundary collaboration models.

NMDS also provides for development of I&T industries as Hong Kong's second economic engine, where vast amounts of economic land has been reserved. This second economic engine can only be successfully developed with effective and efficient cross-boundary G to G, G to B and B to B collaborations.

Given the mainstream public view and the HKSARG's clearly declared policies to foster such collaboration, I am most optimistic that we can successfully achieve our development objectives through fostering closer and deeper collaboration with Shenzhen and other Great Bay Areas cities.

Embracing the Forefront Challenges Ahead

Editor: I&T-related industries are positioned as Hong Kong's second economic engine in the future under the National Policy. Vast amount of land has been reserved for I&T related uses, with a view to enhancing the clustering effect and promote the synergistic development between Hong Kong and the Greater Bay Area. More job opportunities, particularly the I&T related job opportunities, are planned to be provided at the Northern Metropolis. What are the potential challenges that Hong Kong might face during the planning and development of the Northern Metropolis.

Prof. Wang: The NMDS has layout the spatial and policy framework for the creation of jobs from the current 120,000 to about 650,000, among which 150,000 would be I&T jobs. Considering the location of Northern Metropolis and its spatial relationship with the existing developed area, the Government would need to work out proactive measures that could really attract the young generation of Hong Kong to live and work there.

Meanwhile, Shenzhen has been experiencing a rapid growth in the recent decades and thus a robust transportation network has been established. To capitalise on the geographical advantage of the Northern Metropolis by facilitating the flow of people across the border of two cities, the provision of reliable and convenient cross-boundary transport infrastructure will be essential for the success of the Northern Metropolis. Therefore, it is important to ensure timely implementation of the cross-boundary transport proposals put forward under the NMDS and even need to review opportunities to further enhance connectivity between Hong Kong and Shenzhen.

Dr. Tang: Based on past new town experience, the early movers were usually dominated by grass-root families in public housing estates. Given the vast number of job opportunities, in particular the I&T jobs, the Government should consider taking more proactive measures to enable the future population would be benefitted from such jobs which may require higher education attainment.

Prof. Ling: Apart from the land use policy that mentioned in the NMDS, to unleash the potential of various industries in the Northern Metropolis, policies of different aspects would also play

an important role, for example, population policies and talent attraction policies. Drawing on the vision of the development of Greater Bay Area and better integration among cities in the region, movement of people within the region should be facilitated and a 'two-directional' movement of talents, i.e. where Hong Kong people could work in Shenzhen while people in Shenzhen could also work in Hong Kong, should be encouraged.

Making of Northern Metropolis for Hong Kong People

Editor: After all, the Northern Metropolis should be made as a good place for Hong Kong people to live, work, play and raise their families. How can we achieve these fundamental planning objectives in the process of planning and development for the making of the Northern Metropolis?

Prof. Ling: *I totally agree with you that the ultimate objective is to make the Northern Metropolis becoming a quality and promising community for Hong Kong people to live in, work and play. Proactive efforts should thus be taken to effectively coordinate the provision of government, institution or community facilities to ensure the timely provision in meeting the needs of the existing and future residents of the Northern Metropolis. Provision of territory-wide/regional based community facilities will also be provided to enhance the area as a metropolitan area.*

Besides, drawing on the repeated emergence of various social and community issues arising from Tung Chung and Tin Shui Wai New Towns, early community support schemes should be devised for the Northern Metropolis. Care and support for the disadvantaged should be emphasised while developing the Northern Metropolis. This is the first time that the making of sustainable communities are written in the government's strategic planning documents.

To create a comprehensive ecosystem of "I&T" industries in the Northern Metropolis, it is vital for the government to take the requirements and latest trends of the I&T industries into consideration during the planning of the Northern Metropolis. Strategic facilities, such as university campuses, should also be leveraged while creating the integrated I&T communities with functions of "Education, Research, Industry and Residence" in the Northern Metropolis.

The Northern Metropolis has diversified cultural and natural habitats, especially large areas

of freshwater wetland, fishponds, marshes and mangroves. Whilst traditional villages will be preserved, the NMDS also proposes that about 700 hectares of private wetland/ fishponds of high ecological value would need to be resumed in order to create a comprehensive wetland conservation and natural coastline protection system of about 2 000 ha for making it a quality place for our people.

Every metropolis in the globe has its own unique townscape that can present a distinct visual character to the world. Likewise, a unique metropolitan townscape should also be created for the Northern Metropolis. Not only this will establish its global status, it will also give pride to its residents and create the necessary sense of belongings. Such unique metropolitan townscape may be created by integrating urban and rural, and by taking a proactive conservation approach to enable co-existing of development and nature. Urban design should play a pivotal role in formulating the planning and development schemes in the Northern Metropolis.

Way Forward and Role of Planners

Editor: In face of the complexity of the development proposal put forth by the Northern Metropolis and the potential challenges that the proposal is facing, would you have any advice on the way forward and roles of planners?

Prof. Wang: *The Northern Metropolis, may be the largest metropolitan development scheme that Hong Kong has ever undertaken under one single conceptual master plan. Hong Kong has a lot to learn.*

We must admit that Hong Kong does not have a lot of experience in formulating and implementing industrial development policy. Nevertheless, there has been a lot of successful experiences in the Mainland and in Singapore that can be our good reference. Furthermore, the existing mechanism of implementing a development proposal has to be critically reviewed and enhanced. Instead of a piecemeal and project-based approach, a holistic manner should be embraced during the planning and development of the Northern Metropolis.

To achieve the intended goals of the Northern Metropolis, a closer, deeper and more

comprehensive integrated development of Hong Kong and Shenzhen has to be established. The government should take the lead in facilitating the deliberations and cooperation between bureaux/ departments and relevant authorities of Shenzhen, coordinating the planning and implementation of relevant projects and monitoring the progress of implementing the Northern Metropolis proposal.

Prof. Ling: *Owing to the uniqueness of Northern Metropolis, its implementation could not simply follow the conventional planning and development mechanism. The formulation of the NMDS is based on four attributes of innovation, namely “New Spatial Conceptualisation”, “New Mindset Breakthrough”, “New Policy Formulation” and “New Institutional Arrangement”. This advocates that the existing structure of the public sector will have to be reformed to meet the changing demand in view of the complexity of the development proposal. In particular, a high-level dedicated government institute will proactively take the lead to steer and guide relevant bureaux/ departments involved in the planning and construction of the Northern Metropolis.*

Hong Kong planners used to focus on spatial development planning. To enable successful making of the Northern Metropolis, planners would have to develop a wider planning perspective and take a more proactive role in coordinating multiple aspects of planning, namely the spatial development planning, industry development planning, transportation development planning (in particular the railway planning), community development planning, and proactive conservation planning. Hong Kong planners should also enhance our understanding on Mainland planning and strengthen our partnership with Mainland planners. The making of Northern Metropolis does provide an unprecedented opportunity for Hong Kong planners to further develop our expertise and experience.

Post-interview Notes

The incumbent CE, Mr John Lee, published his 2022 Policy Address on 19 October 2022. He indicated clearly that “The Northern Metropolis is the foothold for Hong Kong’s strategic development as well as the new engine for Hong Kong to scale new heights. The current-term Government will take forward the development of the Northern Metropolis in full steam” (para 54, CE’s Policy Address 2022).

He further indicated that “The Government will establish a Steering Committee on the Northern Metropolis

and an Advisory Committee on the Northern Metropolis to strengthen the governance system for the development of the area. The former will be led by the Chief Executive to provide high-level policy steer and supervision. The latter,

to be chaired by the Financial Secretary and comprising experts and stakeholders in the community, will tender advice and suggestions. The HKSAR Government will collaborate closely with the Guangdong Provincial Government, with a view to enabling the Northern Metropolis to radiate beyond its geographical boundary and creating synergy with the Guangdong Province, the Shenzhen Municipality and the GBA. A department dedicated to the development of the Northern Metropolis will also be set up next year to steer various departments and co-ordinate their innovative efforts in pressing ahead with the development. Our target is to formulate a concrete plan and an action agenda for the Northern Metropolis within next year” (para 55, CE’s Policy Address 2022).

The above bold and clear statements reflected the strong policy continuation in the commitment of developing the Northern Metropolis.

Reference

The HKSAR Government (2007), The Hong Kong 2030 Planning Vision and Strategy (HK2030) (https://www.pland.gov.hk/pland_en/p_study/comp_s/hk2030/eng/finalreport/)

The HKSAR Government (2021), The Chief Executive's 2021 Policy Address (<https://www.policyaddress.gov.hk/2021/eng/pdf/PA2021.pdf>)

The HKSAR Government (2016), Hong Kong 2030+: Towards a Planning Vision and Strategy Transcending 2030 (HK2030+) Consultation Report (https://www.pland.gov.hk/pland_en/p_study/comp_s/hk2030plus/document/2030+Booklet_Eng.pdf)

The HKSAR Government (2021), The Northern Metropolis Development Strategy (<https://www.policyaddress.gov.hk/2021/eng/pdf/publications/Northern/Northern-Metropolis-Development-Strategy-Report.pdf>)

The HKSAR Government (2021), Hong Kong 2030+: Towards a Planning Vision and Strategy Transcending 2030 (HK2030+) Final Report (https://www.pland.gov.hk/pland_en/p_study/comp_s/hk2030plus/document/2030+_booklet.pdf)

The HKSAR Government (2022), The Chief Executive's 2022 Policy Address (https://www.policyaddress.gov.hk/2022/public/pdf/policy/policy-full_en.pdf)



新鴻基地產重視發展與保育平衡，打造與社區環境共融的大型住宅項目。毗鄰香港濕地公園的 WETLAND SEASONS PARK 與 WETLAND SEASONS BAY 強調可持續發展和健康生活元素，從規劃設計到施工及營運均整合創新技術及環保理念，與四周的綠化環境完美融和；元朗 PARK YOHO 更是香港首個成功融入活化濕地的住宅項目，充份顯示新地在平衡發展與環境保護方面的努力及成果。

With its emphasis on striking a balance between property development and environmental conservation, Sun Hung Kai Properties has developed large-scale residential projects that are in harmony with their surrounding communities. Wetland Seasons Park and Wetland Seasons Bay, both bordering Hong Kong Wetland Park, incorporate elements of wellness and sustainability. Adopting innovative technologies and green concepts from planning and design to construction and operations, the two developments are integrated perfectly with surrounding greenery. PARK YOHO, in Yuen Long, is the first residential project in Hong Kong to successfully blend in with rejuvenated wetland. The project is another testament to the Group's efforts to balance development and the environment.

Feature

Smart City in Hong Kong: Significance, Challenges and Opportunities

Gary Yeung

Gary Yeung is a professional in TM (Technology, Media) and Smart City Development. As the founding member and President of the Smart City Consortium (SCC), Gary has focused on developing cross border applications for both Chinese mainland and Hong Kong in recent years. With growing enthusiasm, unique business insight and cutting-edge technology, he is seizing the rare opportunity of China-Hong Kong Smart City development. Apart from contributing to SCC, he also undertakes different professional roles such as Vice-President of Internet Professional Association, Vice-Chairman of Hong Kong Software Industry Association.

The Significance of Smart City Development in Hong Kong

Cities around the globe are committed to developing knowledge-based smart cities. In fact, smart city development is becoming more significant to cities in two respects. First, it allows planning to be performed more effectively, thereby addressing social issues, achieving sustainable development, and enhancing people's quality of life. Common urban challenges in Hong Kong, such as traffic congestion, double-ageing, public health risks, and environmental pollution, could all be ameliorated by integrating innovative technologies with planning solutions. For instance, smart mobility solutions like the real-time synchronisation of Artificial Intelligence and Common Spatial Data Infrastructure (CSDI), could help improve traffic conditions on major road junctions. The convenience and efficiency to be delivered by smart innovations, therefore, should not be underestimated. In the long term, people

would feel the benefits in their daily lives thanks to information and communications technology (ICT) and smart city developments.

Besides, smart city development could help consolidate Hong Kong's global economic presence. As an international financial centre and logistic hub with a copious amount of fintech start-ups, Hong Kong is inherently privileged in smart financial development. Hong Kong's high regulatory standards have always attracted international businesses and talents, making the city the optimal testbed for innovative technologies and ideas. Regtech, for example, is the application of technology to elevate the efficacy of regulatory compliance and risk management during transactions. Hong Kong has the potential to become the major service provider of such technology to bridge smart cooperations between China and the international community. Riding on the city's global niche in

Regtech, the government could take a step further in strengthening the connection between the Greater Bay Area ("GBA"). According to the GBA development outline, the smart city cluster ought to be developed to unleash the regional potential in smart development. ICT Infrastructure like the information-sharing networks with respective national and regional governments should be initiated and established by Hong Kong to create a synergistic system that facilitates Belt and Road cooperations. Evidently, the smart city innovations in Hong Kong would benefit not only Hong Kong, but the GBA's metamorphosis into an internationalised bay area.

Major Challenges Faced in Hong Kong and the Way Forward

To take Hong Kong's smart city ambitions to the next level and provide lasting social and economic benefits, it is crucial to identify the key challenges that are affecting our smart city development trajectory. These challenges include narrow funding sources, inadequacy of future-ready government regulation and policy, and issues relating to citizens' readiness to participate in smart city development. Over the longer term, solutions responding to these challenges should be developed and executed to make best use of ICT to enhance the city's liveability and competitiveness.

The Challenge on Funding

Smart city development requires substantial financial resources to sustain on-going research, talent training, and application of innovation and technology. Thus, adequate funding is inevitably a prerequisite for smart city development. At present, government funding is the main source for smart city initiatives. For example, the government has explored the use of ICT in supporting elderly and people with disabilities by launching a \$1 billion funding scheme in 2018. Under this scheme, elderly and rehabilitation service units have been encouraged to use technology products when delivering services. As Hong Kong looks to accelerate smart city innovation and upgrade infrastructure with smart technologies, funding for those projects suggests a significant challenge of adopting smart technologies on a wide-scale basis. In the long term, this financing method may not be sustainable and our society could not rely solely on funding from the government. The single source of funds from the public sector may constrain the progress of realizing Hong Kong's smart city ambitions.

As a result, there is a pressing need to attract private investment to sustain Hong Kong's smart city initiatives. The government should consider reviewing the current financing means for smart city-related projects and initiatives. Then, it should look for more ways in which it

can work with the private sector and encourage businesses to participate in the investment of smart city initiatives. e.g., grant and subsidy. Private investors' confidence in smart city-related projects shall be boosted by realizing the strategic significance of Hong Kong. A coordinated and connected approach can be adopted to remove potential hurdles that limit opportunities for public-private partnerships. Exploring new and more innovative forms of public-private partnerships for smart city investment helps to secure additional funding from private companies. In this challenging economic period in the pandemic, it is crucial for the government to work more closely with the private sector on securing diversified funding sources that will enable smart city initiatives to achieve their objectives.

The Challenge on Policy and Regulation

Although the government has played an important role in driving smart city development, government regulation and policy concerning smart city often lags behind the development of smart technologies. As smart technologies are ever-changing, it is necessary for the government to take a holistic look at the smart city initiatives. Regulations and government policies should be future-ready to adapt to the constantly evolving ICT and smart city transformations. In Hong Kong, it is not uncommon that the development of policies and laws could not always keep pace

with the advent of new technologies. For example, some neighbouring cities in the Greater Bay Area provided citizens with access to multiple government services with one smart card. Similar policies are yet to be implemented in Hong Kong. The government must be determined to bring forward smart city development into the daily life of citizens to ensure the continuing success.

As Hong Kong rolls out more and more smart development agendas, the government needs to break out of the policy tradition of non-interference. It needs to play a more facilitating role in policy making and regulation formulation to respond to the rapidly changing smart technologies. The government should realize the limits of the so-called "Big Market, Small Government" principle and actively support the market through deregulation. Taking data ownership as an example, data is the foundation of smart city projects, suggesting insights into where improvements are required and the necessary information to help decision-making and advanced planning. However, data of some government departments and private companies are mainly circulated and used internally which may hinder smart city development. Open data law may thus be necessary to mandate the government and even certain private sector companies have to share their non-sensitive and anonymous data for smart city initiatives. It is

with a more facilitating role of the government that the city can make the most of the immense opportunities in this digital era.

The Challenge on Mindsets and Education

One core feature of smart city is: "people-centric", citizens are set to play an increasingly important role in Hong Kong's smart city development. However, some citizens' readiness to participate in smart city initiatives is rather low. Rigidity is deeply rooted in the mindsets of some professionals, businesses, and the general public. As mentioned, some people hold the assumption that elderlies have limited knowledge and competency in using new technologies. Contrastingly, they are digitally competent. With user-friendly technological devices like smartphones, elderlies could easily navigate the functions to serve their needs after some basic training. Elderlies are more than prepared for digital transformation and what we need is incentives for them to try out new technologies. However, misconceptions surrounding smart technology use by seniors may obstruct the progress of building a smart city. Also, some people don't have a favorable opinion of smart technologies because of privacy concerns. Some citizens are worried about the loss of privacy because of the data collection process. This fear and uncertainty in turn lower citizens' acceptance and involvement in smart city-related activities.

It is imperative to improve citizens' readiness in smart city initiatives by building trust and easing misconceptions. Peoples' awareness and acceptance to new technologies play a critical role in accelerating smart city development since technological innovations and applications are often user-driven. One of the effective ways is to change people's mindset through education. And the problem of privacy concerns can be tackled by promotion and publicity. It is important for us to create a sense of trust between the public and the data platforms, for data traffic to be maximized. The government has to be more outspoken about the privacy and cybersecurity safeguard of digital platforms. The regulatory regime of the future smart city should also be one that ensures minimal information would be retained by digital platforms. Concerns over data privacy can only be fully addressed in cooperation. It is when more citizens are ready and capable of utilizing ICT services that smart development can be achieved.

New Impetus to Digital Transformation in Hong Kong

Looking ahead, apart from looking back at our past efforts, it is crucial to look into the future and make the most out of the opportunities ahead of us. It is believed that the COVID-19 pandemic is an important catalyst for digital transformation in Hong Kong, and the new national development initiatives could further provide the city with a favourable circumstance to make good use of

smart technologies to consolidate our competitive edges.

Digital Transformation in the Post-COVID Era

The COVID-19 pandemic has, for almost three years now, shaken the world, shattering so much of what we had long taken for granted in our cities, presenting exceptional challenges to authorities around the world, including Hong Kong. Nevertheless, this particular pandemic has unintentionally expedited the development of smart cities. One such promising development is the application of digital technology to fight the pandemic. It is pleased to note that the government developed an Interactive Map Dashboard (“the Dashboard”) named “Coronavirus Disease in HK” in collaboration with the community. Developed by experts of geographic information systems (GIS), the Dashboard facilitated the effective dissemination and exchange of pandemic-related information. The interactive map Dashboard displays spatial statistics like buildings with confirmed cases, and the transports taken by confirmed patients 14 days before their symptoms could be noticed. Other important real-time data, such as the number of daily confirmed cases and detailed breakdown in terms of age and gender were also made available to the public and researchers. Big data analysis helps policymakers and researchers to understand issues and devise solutions more accurately. The effective

dissemination of information could enhance data transparency and help allay public concerns and pacify their mood. This serves as a successful example of public-private partnership (PPP) and the model can be exported internationally.

Even for us as citizens, alongside mask wearing and social distancing, innovation and technology have also become part of our daily routine. Education institutions are now adopting online teaching mode to achieve “suspending classes without suspending learning” during the outbreak. Public and private sectors are adopting remote offices, and many meetings have moved online. E-commerce is also a significant turn point for new consumption patterns in the digital era. Literally every industry, every person, is adapting to the digital world. The time for digital transformation has come and there are abundant encouraging signs that we are ready to embrace new development opportunities.

Integration into the National Development

Apart from COVID, new national development initiatives have provided Hong Kong with tremendous economic opportunities. The Guangdong-Hong Kong-Macao Greater Bay Area (“Greater Bay Area”) can elevate Hong Kong and the region’s competitive advantages especially in ICT. Hong Kong must seize these opportunities and capitalize on its smart city development

to unleash its full potential. The GBA smart city cluster encompasses nine cities in southern China with a population of 86 million and a GDP worth about US\$1.7 trillion in 2020. Yet, within GBA there are three sets of legal and administrative systems, as well as different tax regimes, thus impeding the free flow of people, goods, capital and information, leading to difficulties for deep integration. Against these challenges, Hong Kong’s unique systemic strengths under “One Country, Two Systems” allow us to break these barriers and render the GBA plan economically efficient. Only when we make smart cities and ICT development a functional economic chain can we truly achieve sustainable smart city development. During such process, Hong Kong’s potential contributions to the GBA cannot be underestimated:

First of all, Hong Kong is an ideal testbed to experiment on different cross-border collaboration models for ICT developments. Hong Kong naturally attracts talents all over the world with its free flow of the factors of production, a free market that encourages innovation, and the proximity to the world’s second largest economy. There are calls for the governments of Hong Kong, Macau and Guangdong to experiment on building an ICT aisle and information platforms as well as the testing of new collaboration models between the academia, industry, and the government. If these collaboration models are proven to be effective,

they could be shared around the world to help global investors tap in the opportunities brought by the GBA.

Besides, Hong Kong’s producer and professional services can make use of smart digital platforms to export services internationally. Hong Kong possesses a pool of high-quality professional talents with strong business acumen which is capable of addressing the demand for international professional services, ranging from legal, accounting, architectural to many other services. Take the legal sector as an example, some pioneering practitioners and technology experts are benefiting from the use of online dispute resolution services developed locally to export services to APEC economies under the idea of “law-tech”. Smart city development in Hong Kong can allow even more practitioners to follow their footsteps. As such, Hong Kong can act as a pioneer and springboard to the GBA to “go global”.

Planners’ Foresight is Central in Driving Hong Kong’s Digital Transformation

In the quest for Hong Kong to become a smart city, planners’ vision and pragmatism are critical. Imagine the future of smart transportation. Autonomous vehicles will need to communicate with other vehicles, passengers in the vehicles, and the road instantly. These vehicles will have to learn to make decisions on their own based not only on internal sensors, but a road system

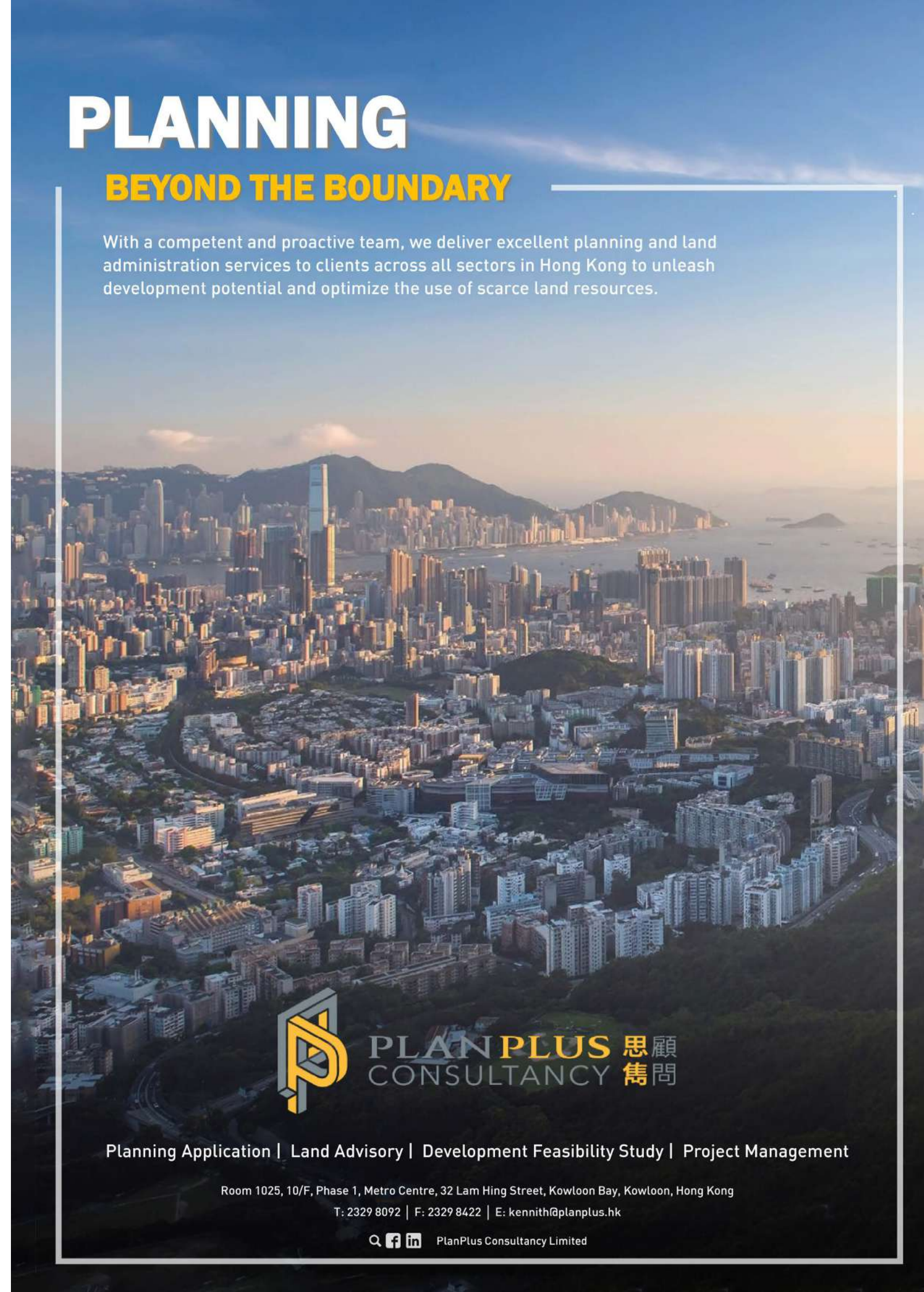
designed by planners and engineers. Similarly, car-parking facilities at homes and workplaces may become less demanded in future, as people can use their smartphone to request a driverless car at any time of the day. Any other time, these vehicles can be returned to a central complex to wait for calls. This example is just a few of the aspects that a smart city will redefine. The digital transformation trend is unstoppable, and planners' forward-looking endeavor in making Hong Kong a successful smart city is extremely vital.

In conclusion, smart city development is extremely vital to Hong Kong as a global city and as a home. While there are challenges on funding, policy and regulation and citizens' readiness, as I have demonstrated, there are things that the government could work on to address the situation. Looking forward, the COVID-19 pandemic and new national development initiatives have presented immense opportunities for Hong Kong to truly develop into a world-class smart city. During the digital transformation, planners' foresight is critical.

PLANNING

BEYOND THE BOUNDARY

With a competent and proactive team, we deliver excellent planning and land administration services to clients across all sectors in Hong Kong to unleash development potential and optimize the use of scarce land resources.



PLANPLUS 思顧
CONSULTANCY 雋問

Planning Application | Land Advisory | Development Feasibility Study | Project Management


Room 1025, 10/F, Phase 1, Metro Centre, 32 Lam Hing Street, Kowloon Bay, Kowloon, Hong Kong

T: 2329 8092 | F: 2329 8422 | E: kennith@planplus.hk



PlanPlus Consultancy Limited

Photo by Jimmy Chan



COLUMN

Sustainable Urbanization – The Ecological Functions and Values of Fishponds Revisited

Jimmy C F Leung

Dr. Jimmy C. F. Leung is currently Adjunct Professor, Department of Geography and Resource Management, the Chinese University of Hong Kong, and Honorary Professor, Department of Urban Planning and Design, University of Hong Kong. He was a former Director of Planning, Hong Kong Special Administrative Region Government. Views expressed are his own and do not necessarily represent the organizations that he was/is associated with.

Introduction

The purpose of this short article is to examine the ecological implications of developing the Northern Metropolis (NM) as stated in the Chief Executive’ 2021 Policy Address. The article will first provide an overview of ecological significance of the Mai Po Nature Reserve and the Inner Deep Bay wetland as a wetland of international and regional significance. Secondly, the development pressures built up in the fishponds in the Northwestern New Territories in the 1980s, 1990s and more recently the implementation of NM urgently called for sustainable urbanization in this part of the NT. The Study on the Ecological Value of Fish Ponds in the Deep Bay Area with its recommendations embedded into the statutory plans for the district. This may need to be changed in order that the NM can go ahead. The key issues that need to be sorted out will be outlined. Lastly, a case study of a residential cum wetland development, the first of its kind approved for development in an ecologically sensitive area in Hong Kong, is

chosen to illustrate how the statutory plan helps provide a framework to guide the development.



Figure 1 Source: South China Morning Post, 22 April 2022

On 22 April, 2022, the SCMP published an eye-catching article entitled Iconic species to shed endangered status with a photo of the black-faced spoon-bills. The article conveyed rightly or wrongly a few key messages. Active conservation

Wetlands and their ecological service value

[Table 1]
General categories of wetland values at three different ecological scales (from Mitsch and Gosselink, 2000)

Ecological scale	Value
Population	Animals harvested for pelts Waterfowl and other birds Fish and shellfish Timber and other vegetation harvest Endangered/threatened species
Ecosystem	Flood mitigation Storm abatement Aquifer recharge Water quality improvement Aesthetics Subsistence use
Biosphere	Nitrogen cycle Sulfur cycle Carbon cycle Phosphorus cycle

Source: Reference 7, p. 29

Figure 2 Source: Hanson and others (2008) p.29

can prevent extinction of species of birds. This is in fact plenty of evidence in China, Hong Kong and elsewhere in the world¹.

However, the article seems to imply that providing a foraging and feeding ground for migratory waterbirds is the primary function of reserving the wetland system. Wetlands are beneficial to human in many ways as indicated in Table 1 below

Wetlands and their ecological service value.

Mai Po Nature Reserve and Inner Deep Bay Wetland

The Mai Po Inner Deep Bay wetland site (米埔內后海灣濕地) is a sanctuary for local water birds and migratory birds at the Northwestern New Territories. Covering 15 sq. km. of wetland,

¹ Please refer to Nature Conservation Management Agreement Proposal-Nature Conservation Management for Long Valley 2012-2015 https://www.ecf.gov.hk/doc/ECF_Paper_22_2011-12.pdf and the Wo Sang Wai case study

it has, since 1995, been listed as a wetland site under the Ramsar Convention (拉姆薩爾公約), which is an inter-governmental treaty that embodies commitments of its member countries to maintain ecological character of wetlands of international importance.

The wetlands comprising gei wais ((基圍) shrimp ponds), freshwater ponds, inter-tidal mudflats, mangroves, reed beds and fishponds act as a key way station and wintering site along the East Asian-Australasian Flyway where 50 million migratory water birds travel through each year.

Since 1983, WWFHK, a non-governmental agency has been managing the 380-hectare Mai Po Nature Reserve within the Inner Deep Bay. Classified as a Biodiversity Management

Zone under the Mai Po and Inner Deep Bay Ramsar Site Management Plan, the Mai Po Nature Reserve provides sanctuary to wildlife and benefits the local community through education, recreation and conservation.

Preparation of Statutory Plan for the Mai Po and Fairview Park

The first statutory plan prepared for the area known as Mai Po and Fairview Park where the Mai Po Nature Reserve is located is the Interim Development Permission Area Plan. It was one of the first statutory plans prepared to regulate development in the rural areas of the New Territories under the Town Planning Amendment Ordinance in 1991. A year later in July 1991, the IDPA Plan was replaced by the DPA Plan which in turn was replaced by an OZP in June 1994.

The current version of the statutory plan covering the area is the Mai Po & Fairview Park Outline Zoning Plan S/YL-MP/6 approved by the Chief Executive in Council in February 2005.

Development pressure in the area has increased considerably in the 1980s and 1990s. From 1990 to 1997, planning applications for 19 sites involving mainly low-density housing with recreational activities such as golf courses and amenity areas were submitted to the TPB.

In considering these applications, one of the major issues is whether fishponds surrounding the Mai Po Nature Reserve have any intrinsic ecological value. There was insufficient evidence to establish the ecological value of fishponds conclusively, thus making it difficult to determine whether the replacement of fishponds by low-density housing with uses like nature reserve and re-created habitats would be alternative beneficial uses.

In 1995, the Planning Department commissioned a study to assess the ecological value of fishponds in the Deep Bay Area based on scientific data. The study involved a full four-season ecological survey covering the Mai Po and Inner Deep Bay Wetland including the Mai Po Nature Reserve, the surrounding fishponds and the adjacent inter-tidal mudflats south of the Shenzhen River.

The Study found out that, “traditionally the stocking of fishponds with fish fingerlings occurs between February and April with the harvesting of fishponds usually occurring between October and March... More recently, some farmers have changed their practices to continuous/multiple stocking and harvesting in order to achieve quicker cash returns... Harvesting involves gradual drainage of a pond by pumping water into the surrounding

ponds. This increases the density of the fish in the pond and enables their collection. Once the commercial fish have been harvested, the remaining small fish or invertebrates (known as 'trash' fish) are available for bird feeding. This aspect of fish pond operations is significant in terms of the ecological functioning of the fishponds, as many bird species feed on this trash fish supply.² In other words, fish ponds in Deep Bay area have intrinsic value as they function ecologically as a substantial source of food supply for the birds and as an important habitat for roosting and foraging of water birds.

While a scientific basis of the ecological value of fishponds has been established, the complex responses of birds to future land use changes and carrying capacity is still not fully understood. The study therefore recommended the continued use of the precautionary approach in land use planning in the area and the concept of "no net loss of wetland" is recommended for adoption under the precautionary approach.

The statutory plan was subsequently amended with two zones namely, "Other Specified Use (Comprehensive Development to include Wetland Restoration Area)" (OU(CDWRA)) and "Other Specified Use (Comprehensive Development to include Wetland Protection

Area)" (OU(CDWPA)). The planning intention of "OU(CDWRA)" is to provide incentive to restore degraded wetlands and adjoining fishponds and to encourage phasing out open storage and port back-up uses on degraded wetlands through comprehensive residential and/or recreational development to include wetland restoration area. The planning intention of the "(OU(CDWPA))" is to allow comprehensive low-density residential development or redevelopment provided that the existing continuous and contiguous fishponds within the zone are protected and conserved. In line with the no net loss of wetland, development or redevelopment should involve no pond filling and no decline in the wetland function of the fishponds. Any new development should be located on land already formed and far away from the existing fishponds within the development site.

The operation of the fishponds is, in economic terms, a positive externality in that they contribute to the wetland ecosystem. For negative externality like pollution arising from industrial production where the polluters pay principle prevails, should there be subsidies/incentives for the fishpond operators? In Hong Kong, the issue of food security does not seem to be high on the agenda of government. Fishponds and for that matter farmland would

provide locals with supply of fresh water fish and fresh vegetables without enlarging our carbon footprint by importing them from outside Hong Kong. The COVID-19 pandemic shows that the supply chain can be seriously disrupted leading to reducing supplies and rising prices of food. It is always the lower income families that suffer. Both farming and fishpond industries faced their own problems, which are subjects of separate studies. The government can play a role to assist them like providing technical assistance, facilitating their operation through new technologies and coordinating the harvest times of fishponds to ensure there will be ponds with low water level at any one time, etc. during the migratory waterbirds can find foraging and feeding grounds. This raises the issue whether the fishponds should be resumed and developed for conservation purposes and paying NGOs millions of dollars annually to do the same, if they are already performing such functions. The involvement of the public sector has the effect of crowding out this sector. What really is needed is coordination of fishpond operators in phasing their harvest time.

It is clear that there will be few development options that do not have adverse impacts on the environment in the future. The Hong Kong 2030+ Study has pledged to take sustainable

development as an overarching goal. Most brownfield sites have been earmarked or under investigation for development. In order that an evidence-based approach can be adopted in selecting the development of options that a strategic plan should provide, the first major task of the implementation of NM is to study the value of the wetland so that a meaningful comparison can be made with other options, for example, fringes of country park. Questions like what are Hong Kong's obligations on Mai Po wetland system under the RAMZAR Convention? What is the appropriate amount of wetlands or fishponds that should be preserved in the area so as to maintain its integrity? How to prevent fragmentation of wetlands? Does government still adhere to the principle of no net loss of wetland, thus preferring wetland for compensation and that no other alternatives like woodland, farmland (ensuring farmland is used for agriculture purposes) are acceptable? Does the government prefer on-site or off-site compensation? To what extent the public is prepared to pay for the development of Northern Metropolis vis-à-vis other options? It would be difficult for stakeholders and members of the public to give their views without information like the overall costs and benefits of different options. The concerned

² Executive Summary - Study on the Ecological Value of Fish Ponds in the Deep Bay Area, p.2-3

government departments and NGOs operating in the area are best positioned to conduct such a study as they have the experience and local knowledge and information (time-series data) of not just on Mai Po Nature Reserve but also the Hong Kong Wetland Park, as well as numerous ecological impact assessments required under the EIAO for development projects in the vicinity. In this connection, the operators of compensation wetlands should be required to submit an annual report in future on what has been achieved such that time series data can be accumulated for finetuning policies and measures on preserving wetlands in the future. In view of the impact of implementation of the Northern Metropolis on the Mai Po wetland system, [it is considered opportune for the Environmental Bureau to consider introducing the concept of “Biodiversity Net Gains” as a development control measure.](#)

Apart from the statutory plan, the TPB also publish planning guidelines for applications in the Mai Po area, namely the Town Planning Board Guidelines for applications for developments within Deep Bay Area under section 16 of the Town Planning Ordinance the latest version of which was promulgated in 2014³. The purpose is to facilitate applications

³ Town Planning Board, Town Planning Board Guidelines for applications for developments within Deep Bay Area under section 16 of the Town Planning Ordinance, TPB PG-NO. 12C (Revised May 2014), 2014

for different uses and developments in the area. Wetland Protection Area (WCA) and Wetland Buffer Area (WBA) are designated. Within the WBA, degraded areas are allowed an appropriated level of residential and recreational development so as to provide an incentive to remove the open storage use and to restore some of the fish ponds that were lost.

A Case Study of Wo Sang Wai Development

Wo Sang Wai is one of the three target areas identified in the statutory plan where removal of nuisance uses such as open storage and container back-up uses should be phased out and the restoration of some lost wetland habitats be implemented through residential/recreational development of an appropriate scale.

The Wo Sang Wai residential development is subject to procedures under the Town Planning Ordinance and the Environmental Impact Assessment Ordinance. Land was purchased by the developer in March 2005. As the site lies within the Deep Bay Buffer Zone 2 and with an area of over 20 ha which is considered as a designated project, an environmental permit is required for the development under the Environmental Impact Assessment Ordinance.

The developer submitted a project profile⁴ which set out the important environmental factors to be considered. In September 2005, a study brief⁵ which defined the scope of the EIA encompassing all technical assessment of air quality, waste, ecology, fisheries and cultural heritage aspects was issued by the Director of Environmental Protection. A key focus is on the short- and long-term arrangements for the management and maintenance of the proposed wetland restoration area particularly the financial arrangements.

The project proponent (i.e., the developer) was committed to the continuous public involvement process so that the implementation of the project can be facilitated. Informal consultation with major green groups and local residents were carried out. An area of 4.74 ha of wetland habitat is to be provided in line with the “no net loss of wetland” principle outlined in the Town Planning Guidelines 12B for sites within the wetland buffer area. The EIA report was subsequently approved with conditions by the Director of Environmental Protection in July 2008⁶.

Three planning permissions have been granted,

⁴ Proposed Comprehensive Development at Wo Shang Wai Yuen Long, Project Profile, July 2005 <http://www.epd.gov.hk/eia/register/profile/latest/esb131.pdf>

⁵ Proposed Comprehensive Development at Wo Shang Wai Yuen Long, Environmental Impact Assessment Study Brief No. ESB 131/2005 <http://www.epd.gov.hk/eia/register/study/latest/figure/esb-131.htm>

⁶ Proposed Comprehensive Development at Wo Shang Wai, Yuen Long, Environmental Impact Assessment Report, March 2008 http://www.epd.gov.hk/eia/register/report/eiareport/eia_1442008/eia_144.pdf

namely A/YL-MP/166, A/YL-MP/185 and A/YL-MP/229, by the RNTPC of the TPB on 19.9.2008, 21.10.2011 and 27.2.2015 respectively. There are minor variations in the site area, number of residential units, building height, open space, parking spaces and layout etc. in these planning applications.

The latest application A/YL-MP/229 involving a residential development of 400 units of 3 to 4 stories with a total gross floor area of 82,963 sq. m equivalent to a plot ratio of 0.4. (See Figure 3 Layout of Development) The development will include a wetland restoration area of 4.74 ha to compensate the loss of 4.69 ha of wetland habitat comprising seasonal marsh and freshwater marsh and reed bed at the development site. Under the Environmental Permit, the wetland will have to be established prior to the commencement of housing development part. The man-made wetland is made up of four rain-fed freshwater ponds established in 2010. The ponds were fringed with transplanted reeds and grassy vegetation. Two gravel islands and two vegetated islands are created. Some 108 species of bird including the Black-faced Spoonbill as well as dragonflies, damselflies, reptiles and amphibians have been

observed. The wetland has provided a breeding ground for water birds and a sanctuary for wintering shorebirds. The developer will be responsible for the construction of wetland restoration area and will undertake to manage it until a successor can be found to the satisfaction of the Environmental Protection Department.

Conclusion

This article has demonstrated that the developments on land without ecological value can be accommodated within wetland protection area as long as they can enhance ecosystem functions of the wetland. The OZP was revised taking account of findings of the fishpond study, which establishes scientific evidence that fishponds are ecologically importance so that different stakeholders like green group, developers and landowners are convinced that they are worthy of preservation. The preparation of the statutory plan provides a platform for different stakeholders to express their views and reach a broad consensus.

The case study of Wo Sang Wai residential development, the first of its kind in the Mai Po area and indeed in Hong Kong demonstrates that the Environmental Impact Assessment Ordinance also plays a very essential role in ensuring the development meets with

requirements particularly in the long-term management of the wetland created under the proposal. However, there is much scope to improve the efficiency of development. While the wetland restoration area was completed in 2010, construction of the residential units has yet to commence, 12 years after the land was purchased and the development process initiated. It is understandable that in this unprecedented case, there are many issues like the definition of wetland, management and financing of the wetland restoration area, etc. have to be sorted out between the developer and the concerned authorities. This is surely a case that merits a detailed study upon completion of the residential part of the development such that the experiences gained can facilitate future similar applications.

Overall, this is a win-win case as a restoration wetland area of 4.74 ha has been created on reclaimed land previously used for open storage and at the same time much needed housing units will be produced for the community. It also demonstrated that actively managed wetland is achievable under the local context.

One issue that comes out of the case study is how to streamline the development process such the planned land uses can be implemented quickly to relieve the demand.

As far as the implementation of NM is concerned, a fundamental question is posed: is it really wise to spend millions of dollars to resume fishponds while their benefits are already provided by the fishpond operators free of charge (positive externality). It is also necessary to spend a few more millions of dollars to operate the fishponds annually by NGOs. Why don't we assist the fish farmers to breed higher value fresh water fish, coordinate their harvest time such that drained fishponds are available on a continuous basis.

More importantly, the paper raises the issue of food security. The pandemic has clearly demonstrated that food supply chain can be seriously disrupted, not to mention the hike in prices. Ultimately, it is those poor families (urban and rural) who suffer. More importantly, if fish farmers are encouraged to operate their fishponds effectively. A good and steady supply of local fresh water fish will reduce our

carbon footprint of having them imported from the Mainland or elsewhere. Local employment opportunities are created. The same is applicable to the vegetable farming. In 2015, only 1.82% of vegetables were supplied locally, compared to the hey days of 30-50% self-sufficiency rate in the 1980s⁷.

The following two tables Table 2 and 3 show how much land (Lau , 2013, p. 145) and labour (ibid, p.147) are required to reach a certain level of vegetable self-sufficiency :

Urban farms in Singapore and Taipei that the author visited over the last 5 to 8 years demonstrated that there is a circular local economy in that coffee waste from local coffee shops are saved and passed onto urban farmers free of charge to mix with their compost to reduce the highly offensive odour. The sense of reducing and recycling waste and

⁷ Please refer to <https://hkfoodworks.com/research/food-supply/>

Target VSS(%)	10%	20%	30%	33.7%
Jobs created as farmers	7,199	16,497	25,796	29,236

Table 2 Targets of vegetable self-sufficiency and farmland required in hectares

Target VSS(%)	10%	20%	30%	33.7%
Jobs created as farmers	7,199	16,497	25,796	29,236

Table 3 Estimation on jobs created as farmers under different level of VSS targets

sense of community are strengthened.

Acknowledgement

The author is grateful for the information provided by and discussions on the Wo Sang Wai development with Mr. Shuki Leung, Senior Deputy Manager of Henderson Land Development Company Limited. All faults that remain are however that of the author.

The author is also grateful for the comments of his former colleagues Mr. T.K. Lee and Ms. Iris Tam. Last but not least the author would like to acknowledge the very useful discussion he had with Mr. Lau Hoi Lung on fish farming and agriculture in Hong Kong and more importantly, for his inspiring M. Phil. thesis on "Evolution of Urban Agriculture in Hong Kong: stepping towards multi-functionality". This is a "must-read" for anyone interested in urban agriculture in Hong Kong.

Dedication

The author would like to dedicate this paper to the memory of Dr. Lewellyn Young, who passed away in 2019, for his contributions to the Mai Po and Inner Deep Bay wetland system as well as the East Asian-Australasian Flyway.

References:

Aspinwall & Company Hong Kong Limited, "Study on the Ecological Value of Fish Ponds in Deep Bay Area", 1997

Attorney General vs Melhado Investment Ltd. [http://legalref.judiciary.gov.hk/lrs/common/search/search_result_detail_frame.jsp?DIS=15259&QS=\(%24Melhado\)&TP=JU](http://legalref.judiciary.gov.hk/lrs/common/search/search_result_detail_frame.jsp?DIS=15259&QS=(%24Melhado)&TP=JU)

Enviros Hong Kong Limited, "Study on the Ecological Value of Fish Ponds in Deep Bay Area – Further Studies", 1999

Lau Hoi Lung (2013), "Evolution of Urban Agriculture in Hong Kong Stepping towards multifunctionality" Unpublished MPhil thesis, Department of Geography and Resource Management, The Chinese University of Hong Kong.

Proposed Comprehensive Development at Wo Shang Wai Yuen Long, Project Profile, July 2005 <http://www.epd.gov.hk/eia/register/profile/latest/esb131.pdf>

Proposed Comprehensive Development at Wo Shang Wai Yuen Long, Environmental Impact Assessment Study Brief No. ESB 131/2005 <http://www.epd.gov.hk/eia/register/study/latest/figure/esb-131.htm>

Proposed Comprehensive Development at Wo Shang Wai, Yuen Long Environmental Impact Assessment Executive Summary March 2008 http://www.epd.gov.hk/eia/register/report/eiareport/eia_1442008/EIA_ES_Final.pdf

Proposed Comprehensive Development at Wo Shang Wai, Yuen Long, Environmental Impact Assessment Report, March 2008 http://www.epd.gov.hk/eia/register/report/eiareport/eia_1442008/eia_144.pdf

Town Planning Board, Town Planning Board Guidelines for applications for developments within Deep Bay Area under section 16 of the Town Planning Ordinance, TPB PG-NO. 12C (Revised May 2014), 2014. http://www.info.gov.hk/tpb/en/forms/Guidelines/pg12c_e.pdf

Willis M., Zerbe S. and Breitung, W., "Habitat survey, mapping and assessment", Archives of Nature Conservation and Landscape Research, Vol. 45, pp. 53-69

Bockarjova, M. & others, (2020), Property price effects of green interventions in cities: A meta-analysis and implications for gentrification, Environmental Science & Policy, Volume 112, pp. 293-304

Clouston, E., (2002), Linking the ecological and economic values of wetlands: A case study of the wetlands of Moreton Bay, Unpublished PhD

thesis, Griffith University

Delang, C.O. and Tse Y.L. (2008), Managing wetlands: an ecological economic analysis of the Hong Kong Wetland Park, Ecological Economy (2008) 4: 440-453

Environment Bureau, "Hong Kong Biodiversity Strategy and Action Plan 2016-2021" https://www.afcd.gov.hk/tc_chi/conservation/con_hkbsap/files/HKBSAP_ENG_2.pdf

Environment Bureau, (2021), Hong Kong's Climate Action Plan 2050, https://www.climate.gov.hk/files/pdf/CAP2050_booklet_en.pdf

Hasan S, Shi W, Zhu X (2020), Impact of land use land cover changes on ecosystem service value – A case study of Guangdong, Hong Kong, and Macao in South China. PLoS ONE 15(4):e0231259. <https://doi.org/10.1371/journal.pone.0231259>

Hanson AI, Swanson L., Ewing, D., Grabas, G., Meyer, S., Ross, L., Watmough, M. & Kirby, J. (2008), Wetland ecological functions assessment: an overview of approaches, Environment Canada https://www.researchgate.net/publication/228904872_Wetland_Ecological_Functions_Assessment_An_Overview_of_Approaches/link/59356c91a6fdcc89e7fce8a5/download

Mitsch, W.J. and Gosselink, J.G., (2000), "The value of wetlands: importance of scale and landscape setting", *Ecological Economics* 35 (200) pp. 25-33

WWF, (2021), *Shaping the future for nature & people, WWF-Hong Kong 40th Anniversary Commemorative Book* https://wwfhk.awsassets.panda.org/downloads/wwf_hong_kong_40th_anniversary_book_final_20211108.pdf

Wong, C.L.C., "Wetland Restoration Area at Wo Shang Wai – the First Private Man-made Wetland in Hong Kong", *Porcupine! Newsletter of Ecology & Biodiversity, University of Hong Kong*, Number 35, pp. 11-12, November 2015

Young, L. (1998), *The Importance of ardeids of the deep bay fish ponds, Hong Kong, Biological Conservation*. Vol. 84, Issue 3 pp 293-300

Wang, Wenjing, Tong Wu, Yu anzheng Li, Shilin Xie, Baolong Han, Hua Zheng, and Zhiyun Ouyang. 2020. "Urbanization Impacts on Natural Habitat and Ecosystem Services in the Guangdong-Hong Kong-Macao "Megacity"" *Sustainability* 12, no. 16: 6675. <https://doi.org/10.3390/su12166675>

梁焯輝 "中國香港的法定規劃制度及高生態價值地區的發展 – '和生圍'發展個案研究", *城鄉規劃*, 2017, No. 6, pp. 16-21.

Nature Conservation Management Agreement Proposal – Nature Conservation Management for Long Valley 2012 -2015 https://www.ecf.gov.hk/doc/ECF_Paper_22_2011-12.pdf (Accessed on 12 April 2022)



R-Riches
Property Consultants Ltd.

Land Advisory | Planning Consultancy | Construction Services
Estate Agency | Project Management

What's New to Us?

Andrew Lam

Mr. Andrew Lam is a veteran town planner involved deeply in professional research and education in parallel with his practice. His professional footprint covers a wide range of projects of various scale and nature, from all over China and Asia to the Middle East and many places else.

According to I-Ching, every 180 years is a Grand Cycle that points to restart and recurrence. Hong Kong was turned into a city and made known to the world 180 years ago. The Territory was extended up north in 1860 and subsequently in 1898 with the term New Territories first introduced, and thereafter, the southern part of the New Territories was rebranded as New Kowloon in 1937 to make space for urban expansion. Many new towns emerged in New Kowloon and in the New Territories in the second half of the last century, and then come the various New Development Areas in the past decade. Recently, evolving from the flesh and bone of what were new in the past, the new visions of Lantau Tomorrow and Northern Metropolis are taking shape.

From the angle of spatial planning, almost every corner within our some 2750 square kilometres territory has been studied though not fully exploited. For those areas left untouched, it is a matter of choice rather than oversight, we should not have missed any strategic development opportunity within the box so far.

We have been planning within our administrative boundary and have made almost no reference to what is happening over the other side of Shenzhen River until quite recently. The “Frontier Closed Area” had been used to cut the Territory off from the Mainland for over half a century, and in result confining our vision to a severely inward looking telescope. The planning and development of “cross-border” transport infrastructure projects a crystal clear picture on the issue. After the opening of the Kowloon-Canton Railway in 1910 and before the opening of the Hong Kong-Shenzhen Western Corridor in 2007, the other land-based crossings built in between the hundred-year period did not provide any means for through traffic but merely border control points for passengers and goods.

Our strategic planning turned a blind eye to the mushrooming economic activities in Shenzhen and beyond since the 1980s. Many opportunities have been wasted in setting our agenda for facilitating the development of the greater region, or what we now called the Greater Bay Area, for the benefits of addressing some of our spatial problems as

well as building a much more powerful economic state together with our neighbours. Yet, the pie is still growing bigger and new offers from the Central People's Government have been casted in the iron-strong 14th Five-Year Plan.

The New Territories has been serving as our land bank for over 120 years and has been sporadically urbanised. In response to the changing regional development context and the call for closer regional integration from the Central People's Government, we are left with little but clear choice on how to embrace the “new opportunities”.

Over the years, the line between “rural” and “urban” is extremely blurred in the absence of “rural” planning. In spite of the already highly compromised “rural landscape” in the largely developed New Territories, it is time for us to admit that while the aspirations for conservation is high, it cannot be equated to desire for keeping the rural setting in general. Hong Kong is “One” territory, and should no longer be split into two at strategic planning level. Conservation of our quality natural setting is a must and should be interpreted within the context of the relevant environmental quality instead of a historic term which has lost its meaning as well as function.

It is high time to comprehensively review our standards and guidelines in view of the new strategic context. Yet, even with all the “new”

land development opportunities pumped into the pipeline and the production capacity could be sped up, are we sure what we are going to bake out of the flour in stock?

Land, be it in the north or south, is not merely for housing or for plenishing our treasury, it must be for the active promotion of our social and economic development. Yes, “active”. If there is anything new, it should be the change in our mindset from “passive” to “active” mode.

Given the clear roles set in the 14th Five-Year Plan for Hong Kong, we should fully utilise the upcoming development opportunities to restructure our economy and social spatial reorganisation through action-oriented planning. There are opportunities for decentralising our employment base and population density in order to establish a more balanced spatial structure; there are opportunities for adopting new design standards for building a new era smart city showcase; there are opportunities for the application of more effective planning tools which tie land use zoning with policy incentives together to direct and facilitate investment; there are opportunities for developing cutting edge ecologically friendly development model and building design; and there are opportunities for shaping a more permeable boundary to facilitate freer flow of talent, goods, capital and information.

“One Country, Two Systems” is not defined by tight border control but the uniqueness of Hong Kong’s system. If the European Union, which has twenty-seven member states, can maintain a free border to facilitate common good, it is hard to imagine why the Greater Bay Area cannot be developed as a show-case region for fully utilising the advantage and potential of Two Systems for the benefit of One Country. Attempts for setting new standards and governance structures in mind of the market potential of the ASEAN countries and those along the Belt and Road are necessary, and the associated infrastructures required to support the enhancement of the GBA for serving and strengthening such role should be put in place as soon as possible.

In view of the global and regional sociology-economic picture, we can expect drastic and rapid changes in the coming years. Incremental improvements might have served us well at time of “peace” but could hardly be rely upon when facing Black Swan or Grey Rhino. Strategic planning build upon those scenarios will not just put Hong Kong under protection but possibly for another leap forward given the new opportunities emerged.

COLUMN

Northern Metropolis – What it Can be and What it Should Not be

Kenneth To

Kenneth is a Fellow of the Hong Kong Institute of Planners with over 30 years planning experience in Hong Kong and Mainland China. He can be contacted via kennethto@ktaiplanning.com

Part 1 – The new town blue : achievements and limitations

One evening in the mid-2010’s in the HKIP office, the PAC as usual had discussion on its responses after government presentations on one of its Planning and Engineering Studies – I can’t remember it was FLN/KTN or HSK or NTN or.... Refraining from displacement impacts on marginal/rural activities due to NDAs, which had been hot and controversial, members’ discussion on the layout and design of the NDA was lukewarm, if not showing total indifference.

Indeed Hong Kong had been doing similar “New Towns”, with all the good or bad variations for nearly half a century, housing millions. Moving town parks or district shopping centres or transport interchanges around, looking for novel design of such facilities, place –making recipes and the like --- did allow some talking points. But these were not most interesting topics to everyone. Job creating land use was most welcomed but everyone knew it was going against the market and therefore going to be challenging,

to say the least.

Then one PAC member pointed at the plans on the screen and said “by filling in the gaps with more NDAs, they are all linked together – the NDAs and the current New Towns together forms a massive urban region stretching across NT North. We can’t treat them as individual Areas or Towns. It is a City in its own right with some two million population!”

Our mass transit station-town centre formula had been tried out with numerous successes well before the term “TOD” became popular in academic and professional literature. Our new towns are connected back to metropolitan Victoria via mass transit lines, a best example of the “palm-fingers” model against urban sprawling. Each new town with its 300,000 to 500,000+ population is well-served by a full list of “district level” facilities. Mass transit provides convenient though sometimes congested links to jobs and higher order metropolitan amenities in the main city centre.

So what should happen when these fingers are

merging into “a City of its own right”? i.e. what we now call “the Northern Metropolis” (NM)? A new paradigm of urban expansion for Hong Kong?

Part 2 – The whole bigger than sum of parts – but what is the whole?

To many people the term Northern Metropolis gave them the impression that all those in-between areas will, given time, be filled up by buildings and infrastructures. Those dreaming of selling their idle farmland will love it; while “greenies”, whichever versions of the term, take it as nightmares. This impression, hopefully, is not the official meaning of NM.

According to planners’ imagination, NM cannot just be a bigger cluster of more NDAs/New Towns, sandwiched between and being sub-ordinated to and dwarfed under the constant gravity of the metropolitan areas of Victoria to the south over the Tai Mo Shan land mass, and Shenzhen to the north across Shenzhen River. No doubt the government document has rightly emphasized NM will have its own economic driving forces. On top of that, what else will make NM a City in its own right?

Many people have pointed out the difficulties to encourage businesses to move to a new decentralized location. Some said government offices should take the lead. Indeed should NM have an administration centre where regional

offices of government departments/public agencies are to be clustered? (For instance, not a single person of Planning Department is now located within the geographical boundary of NM which straddles three DPOs.) If the answer is yes, where should it be located? Somewhere conveniently connected to different parts of NM on one hand, and back to Metropolitan Hong Kong on the other?

Similar questions will be asked of other higher level services. It has been hinted that up-coming hospital projects in NM (newly planned or upgrading of existing one(s)) will be more than district level facilities. What will be the overall hierarchy of medical services, so that patients will not be rushed back south to one of the bigger hospitals? There is no existing or planned major tertiary education institution within NM. Does this help to push forth the economic driving forces? Are we going to have a brand-new university, or one of the major local universities should set up a satellite campus here? Likewise, the existing and planned cultural facilities in New Towns and NDAs of NM are humble district venues. Is it a reasonable expectation to have a major civic centre for NM, with multiple quality venues for staging of cultural performance or sports events? The location of such “city-wide” facilities relative to the different existing/planned development nodes spreading across NM is sensitive. Will the

long-awaited NOL be adequate to integrate NM or do we need even more and better east –west connections forming a real network?

Part 3 – Endowment, Heritage or Obstacles?


The dream list can go on and on, as if we are drawing a city on a blank canvas. But this is certainly not the case. Within that oval bubble to be known as NM, there are the oldest villages and clans in the SAR dated back at least to the Ming Dynasty; later settlements, so happened to be labelled non-indigenous due to the “colonial” cut-off date; hundreds of thousands “New Town” population many of whom are second generation new town-born and starting their own families here; and not to forget the small in number but resilient and diverse farming communities who are demonstrating the possibility of alternatives. Even the presence of the so-called brown field operators cannot be simply brushed under the carpet. These will all be the hosts of the NM to come. They are the indigenous residents forming the base line. Planners should gain their support/participation/ownership in drawing up the dream list in a future City where they can each find their own place.

“No-go” areas proliferate NM. Wet-lands, Country Parks and other green reserves scatter around. Instead of thinking of these as obstacles to development, let’s take, for example, the RAMSAR

Site of Inner Deep Bay and Mai Po Nature Reserve claiming a highest international status as a most important asset, an endowment to NM, which should be treasured and strengthened as an integral part of the new City. Together with other green reserves such as Long Valley, agricultural parks etc., these will give a defining character to a sustainable city of the twenty first century.

Epilogue

Nowadays, cities are being branded and marketed as commodities so that they can survive global competition. Textbooks, however, told stories about unsuccessful cities having been planned out of nowhere. With the NM concept, are we looking forward to the integration of New Towns and NDAs into a City, with a full range of strengthened urban functions, having a strong character and identity based on its natural and social/cultural endowments, being capable of interacting with neighbouring urban centres on level grounds? Contrarily, will the notion of Northern Metropolis boil down to merely an exercise to grab more land to be designated as NDAs, to justify costly infrastructures for half-hearted satellite business/technology parks or more transport linkages to Shenzhen? Hopefully not the latter.



Student Corner

Camping, but not Tampering – Identifying Potential Campsites with Spatial Analysis to Avoid Excessive Camping in Hong Kong

Authors:

CHEUNG Kwok Lun, Alan
 LAI Sze Wing, Gladys
 LEUNG Yi Tak, Lily
 LI Hok Yee, Jenny
 TSANG Nok Sze, Sophine
 YIU Kin Nam, Kenny

Alan Cheung, Gladys Lai, Lily Leung, Jenny Li, Sophine Tsang and Kenny Yiu have completed the Master of Science in Urban Analytics at the Department of Urban Planning and Design, the University of Hong Kong when this piece was written. The authors are composed of multidisciplinary professionals working in the public and private sectors, with Kenny, Gladys and Lily being land surveyors, Alan as a registered architect, Sophine as a GIS analyst and Jenny as a civil engineer.

1. Introduction

Hong Kong is an international metropolis providing prime financial, legal, trading, secretarial and consultation services to the world. Through urbanisation in the past decades, Hong Kong stands at the top tier of the world’s economy, but meanwhile private dwellings, major infrastructure and development are fast destroying the natural

parkland and beautiful outlying islands and rural areas for the public’s enjoyment.

Triggered by the pandemic, overseas vacation becomes luxurious in terms of time and costs. All sorts of staycation as part of our daily life emerges for indoor and outdoor environments. Camping becomes one of the most popular

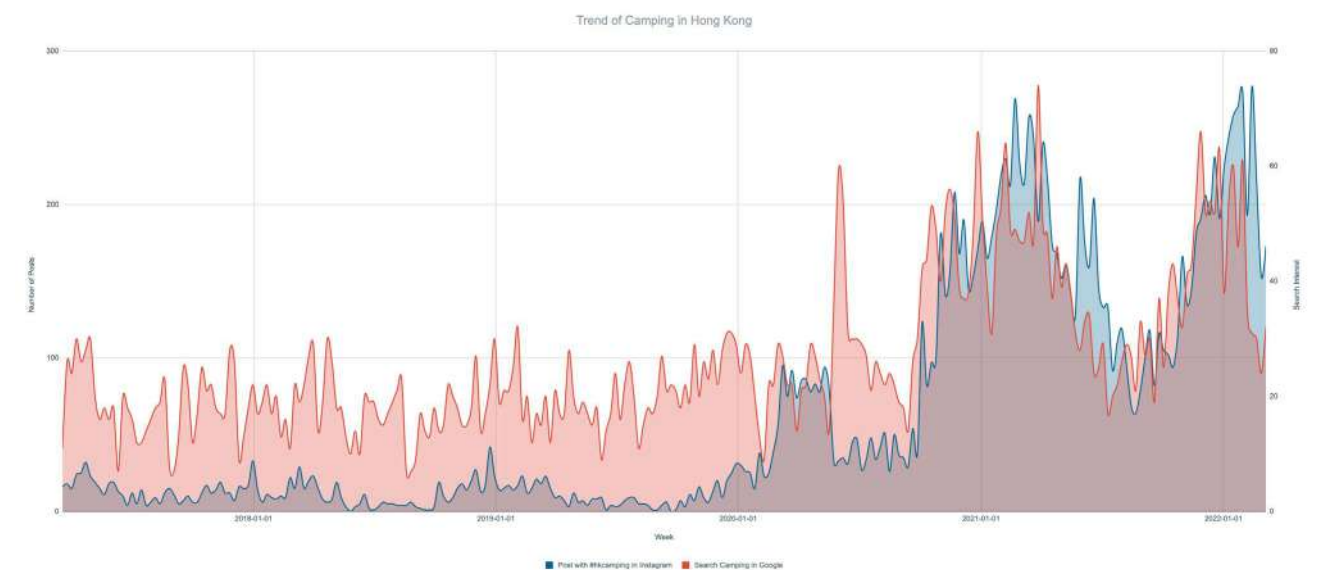


Figure 1.1 - Trend of Camping in Hong Kong (Source: Google and Instagram)

outdoor recreational activities since then. According to the big data from Google and Instagram (Figure 1.1), the attention about ‘camping’ has doubled since the pandemic reflecting the increase in the local demand for



Figure 1.2 - Photos showing Desertification (top) and Severe Hygienic and Pollution Problems in Tap Mun (bottom) (Source: Facebook Fans Page - Joy Cow 牛歡喜, 2022)Google and Instagram)

camping.

However, excessive human activities will destroy the ecosystem. Tap Mun (Grass Island) is an

example. Camping tramples the grassland and causes biodiversity loss which in turn damages the ecosystem (Figure 1.2). On the flip side, most illegal campsites lack sanitary facilities which leave litters and used items behind and cause severe hygienic and pollution problems.

To achieve sustainable camping in Hong Kong, we went through different processes, including the contextual study, stakeholder engagement, case studies, site suitability analysis, and consolidation and recommendations with an implementation timeline, supplemented with a showcase. This paper summarized the last three key parts in our study.

2. Review of Planning and Licensing Processes

2.1 Overview

Campsites of Hong Kong can be broadly classified into two groups, namely the designated areas for campsites, and campsites on the private lands. The former is administered by the Agriculture, Fisheries and Conservation Department and the Leisure and Cultural Services Department. Their functions gazetted under relevant ordinances are regardless of zoning. Figure 2.1 is an overview of the legislation and types of land allocation for all government campsites.

The latter is managed by the non-government organizations (NGOs) or private operators, but normally a lengthy process is required to seek

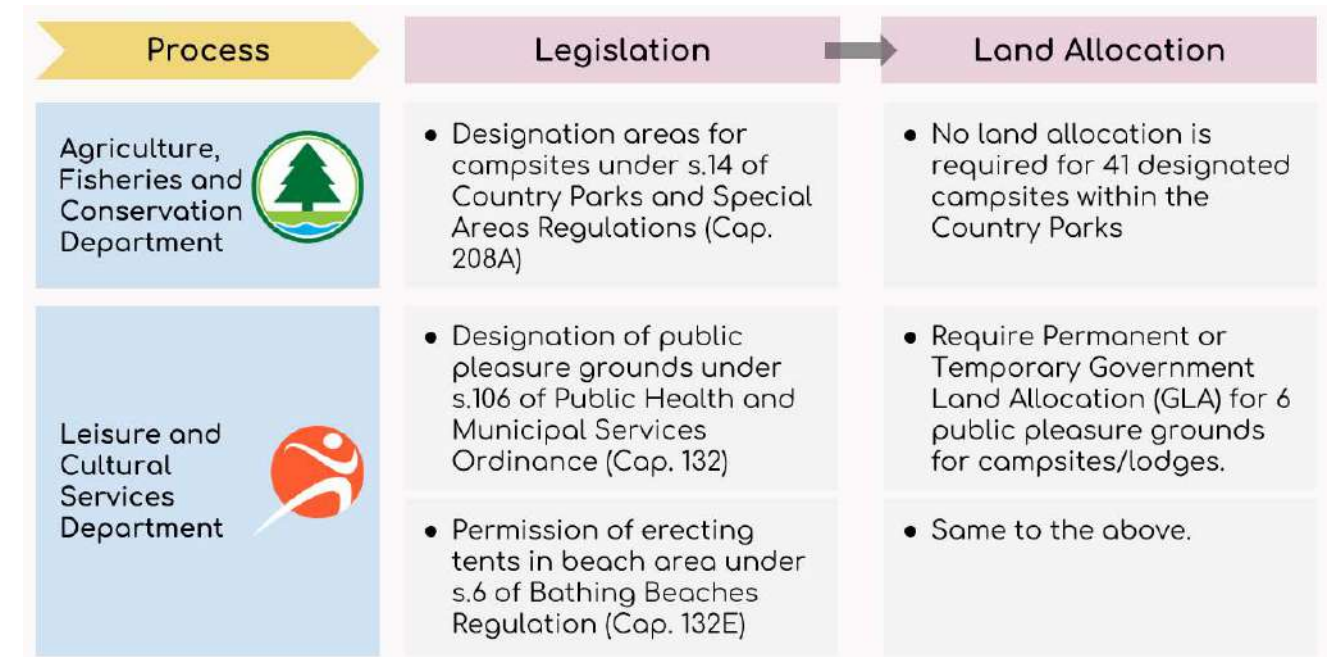


Figure 2.1 - Overview of Legislation and Type of Land Allocation for Government Campsite

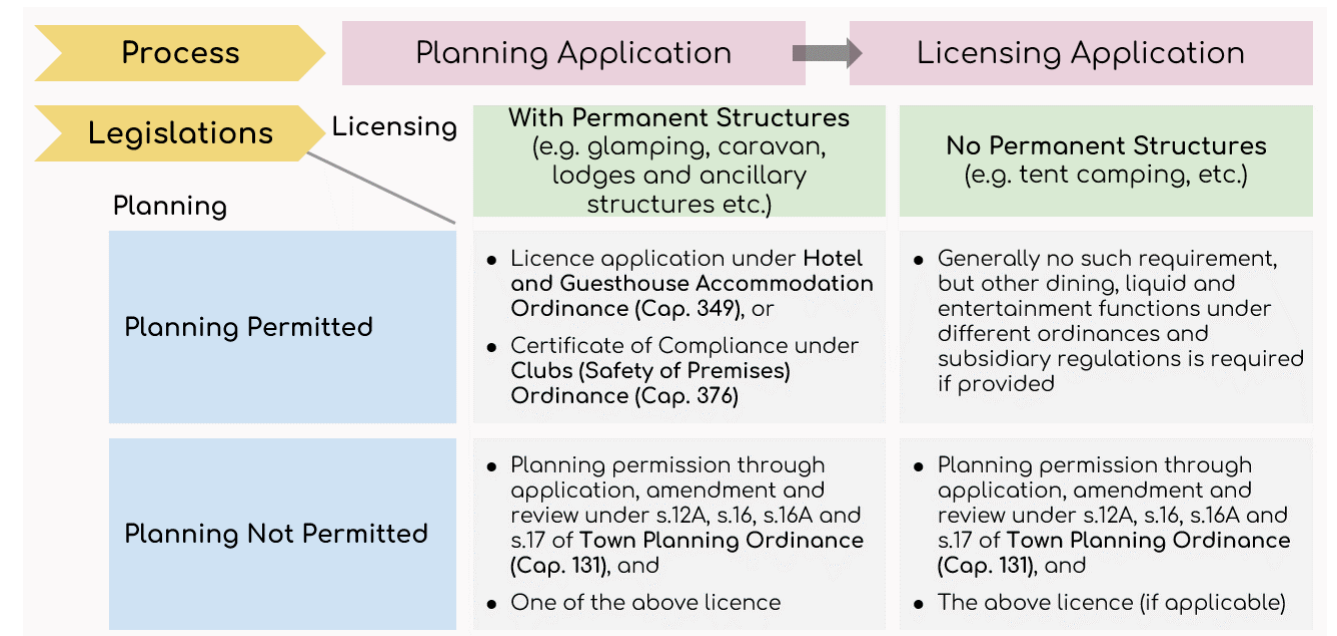


Figure 2.2 - Overview of Planning and Licensing Application for NGO/Private Campsites

both the planning permission and appropriate licences. Figure 2.2 is an overview of the planning and licensing application processes.

2.2 Planning Requirements

Land uses for ‘Holiday Camp’ under the current planning definition covers temporary accommodation and leisure activities for privately

operated tent camping grounds (TPB, 2022). In general, the zoning under ‘Recreation’ for ‘Holiday Camp’ use is always permitted (Column 1), whereas a planning permission is usually required in other zoning unless specified.

2.3 Licensing Requirements

Any campsite which provides overnight

accommodation or erects with any permanent structure onto a land should require a licence to operate. Though there are different regulatory requirements for licenses, they generally cover the following items.

- No-use restriction requirement: where the lands and/or premises should be free from a use restriction under the government leases and/or Deed of Mutual Covenants;
- Suitability requirement: where the lands and/or premises, including proposed alteration and upgrading works, shall comply with the prevailing standards of building and fire safety, lighting, ventilation and sanitation, etc. as set out in the Building Ordinance (Cap. 123) and the Fire Services Ordinance (Cap. 95) respectively; and
- Fit and proper requirement: the persons of applicants are fit and proper to operate, keep and manage the venue.

This is usually an iterated process. Most applicants may take a year or more for the licences. Concern groups worry the current cumbersome licensing processes will put applicants off from the proper application, in turn encouraging them to operate illegal camping businesses and activities, causing nuisance to the neighbours, polluting the environment and changing the habitat of wildlife.

3. Local Case Studies

3.1 Planning Application

Learnt from the local applications for planning permission under Sections 16 and 17(1) of the Town Planning Ordinance (Cap. 131) for private campsites, a typical case in Pui O showing the difference in decisions made by the Town Planning Board (TPB) will be discussed in detail.

3.2 Planning Application No. A/SLC/155

Planning permission was sought by the applicant to use private lots in D.D. 316, Pui O, Lantau Island in "Coastal Protection Area (CPA)" zone, under Section 16 of Town Planning Ordinance (Cap. 131), for a proposed caravan holiday camp for five years and excavation of land for drainage and sewerage facilities (TPB, 2019b).

The application was rejected in August 2019, by the Rural and New Town Planning Committee of TPB on grounds of not in line with the planning intention of the "CPA" zone to conserve, protect and retain the natural coastlines and the sensitive coastal natural environment and to safeguard the beaches and their immediate hinterland (TPB, 2019a). In addition, as there is a general presumption against development in the "CPA" zone, approving the subject application would set an undesirable precedent for similar applications within the zone and would lead to a general degradation of the natural environment of the area (TPB, 2019a).

In September 2019, the applicant applied under Section 17(1) of the Town Planning Ordinance (Cap. 131), for review of the previous decision to reject the application (TPB, 2019b). In support of the review application, the applicant has provided further justifications, responses and proposals to departmental and public comments that the holiday camp use will benefit the society by organising various activities, improve the environment and landscape quality and achieve sustainable development by providing leisure and recreational activities.

After deliberation, TPB considered that the proposed development would improve the environment as compared to the previous vehicle repair workshop use on-site and the carparks/storage yards in its immediate vicinity. In addition, the board considered that the temporary caravan holiday camp, albeit a new type of development in Hong Kong, was compatible with the planning intention for South Lantau under the Sustainable Lantau Blueprint (SLB) to encourage conservation with sustainable leisure and recreational uses (CEDD, 2017), and temporarily approved the application for three years with conditions on the number of caravans, landscape, drainage, fire service installations and water supplies, etc. (TPB, 2019b).

In summary, planning applications for private

campsites under 'Column 2' and especially in the "CPA" zone were rarely approved by TPB unless there is policy support on the development, such as support in setting up campgrounds along the southern shore of Lantau under SLB. However, throughout the lengthy process of planning application, the applicants are required to handle different technical questions put forward from the Planning Department and other Bureaux/ Departments (B/Ds) periodically, in addition to taking further steps for necessary actions and planning reviews.

4. International Case Studies

4.1 Overview

Having referred to the overseas cases from different regions in all aspects, from legislation, planning standards, licensing to technological benefits, some essential elements that might be adopted locally are summarized below.

4.2 Legislation and Regulations

New Zealand (NZ) has developed a mechanism for registration, licensing, and control of campgrounds at the legislation level since 1985. The Camping-Grounds Regulations 1985 gives the powers to the local governments to register or renew the operation permit as a campground upon satisfaction with the minimum standards on accommodation, facilities, amenities, cleanliness and sanitation, etc. (Camping-Grounds Regulations 1985, 2021).

4.3 Practising Codes

Other than documenting the rights and requirements in law, the United States (US) have developed their own practising codes to serve the same functions. The health and sanitary codes of different States, such as Michigan (MI) and New York (NY), aiming at protecting the public health, prevention and control of diseases and education, and giving clear definitions on campground and campsites in terms of areas, dimensions and maximum capacity, and the codes for constructing, modifying, licensing, and operating a campground (Legislation Governing Campgrounds Part 125 of Public Health Code, Act 368 of 1978, 2004; Chapter 1 State Sanitary Code Subpart 7-3 Campgrounds (Statutory Authority: Public Health Law, §225), 2001).

4.4 Temporary Licence

To meet the seasonal needs of outdoor recreation activities, NZ and US governments grant a temporary licence for short-term operation of a campground upon satisfaction of core licensing requirements with maximum 28 days (Legislation Governing Campgrounds Part 125 of Public Health Code, Act 368 of 1978, 2004).

4.5 Exemption and Waiver

Exemptions or waivers would be given from the local authorities in NZ and US for undue hardship requiring significant efforts and expenses for full implementation given that the standards in

the regulations and practising codes will not be deteriorated.

4.6 Booking System

The booking system "Recreation.gov" is a one-stop portal to provide all the tools, services and information for campers to discover first-hand information, plan the adventure, share their stories, and make reservations for over 113,000 campsites across US under the reservation policies to avoid abuse (Recreation.gov, 2022).

5. Site Suitability Analysis

5.1 Methodology

To identify suitable locations for campsite development, we have carried out a site suitability analysis. Figure 5.1 shows the conceptual model of the site suitability analysis.

Current social issues and background research were first studied for the problem, i.e. to identify suitable locations for campsite development. Considering its complexity, multiple criteria mainly from the literature would be considered to evaluate the site suitability. For example, in the site suitability analysis adopted by Wang et al., (2016), criteria such as aspect, slope, vegetation cover, viewshed, and river are considered, while safety factors such as landslide and fire forest risks are also emphasized by the stakeholders and respondents from questionnaires.

The Analytic Hierarchy Process (AHP) analysis

Methodology

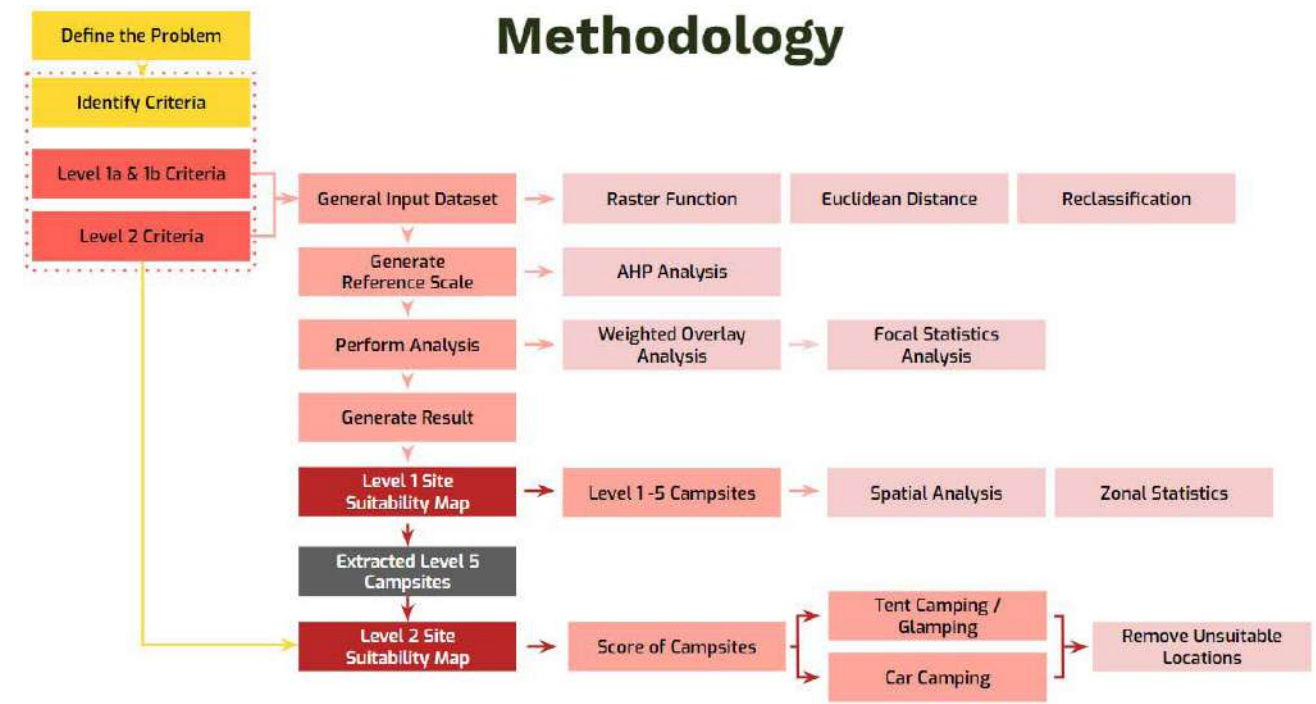


Figure 5.1 - Conceptual Model of Site Suitability Analysis

(Chandio et al., 2012) and weighted overlay analysis were carried out to calculate the weightings of each criterion according to the findings from the questionnaires and stakeholder interviews and combine all criteria with assigned weighting to generate a site suitability index map, respectively.

A focal statistics analysis (Tang et al., 2012) and zonal statistics were adopted to aggregate the scattered results, by considering the contiguity, shape and compactness of each cell in the site suitability map and calculate the mean cell value within a polygon layer, respectively.

The outcome is a series of site suitability maps indicating the suitability for campsite development from 1 (very low) to 5 (very high).

5.2 Selection Criteria for Campsite Suitability

We divided the selection criteria into 2 levels. The first level includes those widely adopted in the literature such as slope, aspect, vegetation, etc. (Wang et al., 2016) Other criteria were identified from the questionnaires and stakeholder interviews such as accessibility and mobile signal coverage. Table 5.1 shows the details of those selection criteria.

ITEM	CRITERION	SUB-CRITERION	SUITABILITY RATING				
			VERY HIGH 5	HIGH 4	MODE- RATE 3	LOW 2	VERY LOW 1
Level 1a Criteria (used for level 1 site suitability analysis)							
1	Slope	Steepness (degree)	$x \leq 5$	$5 < x \leq 10$	$10 < x \leq 15$	$15 < x \leq 20$	$x > 20$
2	Aspect	-	S/Flat	SE/SW	E/W	NW/NE	N
3	Vegetation Cover (NVDI)	Index	$x > 0.360$	$0.281 < x \leq 0.360$	$0.194 < x \leq 0.281$	$0.092 < x \leq 0.194$	$x \leq 0.092$
4	River	Buffer Zone	$x \leq 50m$	$50 < x \leq 300m$	$300 < x \leq 500m$	$500 < x \leq 750m$	$x > 750m$
5	View-shed	Number of Observer Frequency	$9 < x \leq 24$	$6 < x \leq 9$	$3 < x \leq 6$	$1 < x \leq 3$	$x \leq 1$
6	Distance from Viewing Points	Buffer Zone	$x \leq 400m$	$400 < x \leq 600m$	$600 < x \leq 800m$	$600 < x \leq 1000m$	$x > 1000m$
Level 1b Criteria Index (mainly based on the level 1a criteria Index, and used for level 1 site suitability analysis)							
7	Landslide Risk	Level	1	2	3	4	5
	A Soil	Modified Bare Soil Index	$x \leq 0.113$	$0.113 < x \leq 0.142$	$0.142 < x \leq 0.175$	$0.175 < x \leq 0.204$	$x > 0.204$
	B	Soil Moisture Index	$x \leq 0.431$	$0.431 < x \leq 0.541$	$0.541 < x \leq 0.620$	$0.620 < x \leq 0.699$	$x > 0.699$
C	Slope	Steepness (degree)	$x \leq 5$	$5 < x \leq 10$	$10 < x \leq 15$	$15 < x \leq 20$	$x > 20$
8	Forest Fire Risk	Level	1	2	3	4	5
	A Vegetation Cover (NVDI)	Index	$x \leq 0.1$	$0.1 < x \leq 0.2$	$0.2 < x \leq 0.3$	$0.3 < x \leq 0.5$	$x > 0.5$
	B Land Surface Temperature	Index	$x \leq 16.6$	$16.6 < x \leq 18.3$	$18.3 < x \leq 20.0$	$20.0 < x \leq 22.2$	$x > 22.2$
	C Altitude	Index	$x > 498.8$	$313.6 < x \leq 498.8$	$182.4 < x \leq 313.6$	$70.5 < x \leq 182.4$	$x \leq 70.5$
	D Slope	Steepness (degree)	$x \leq 5$	$5 < x \leq 10$	$10 < x \leq 15$	$15 < x \leq 20$	$x > 20$
	E Aspect	-	S/Flat	SE/SW	E/W	NW/NE	N
Level 2 Criteria Index (used for level 2 site suitability analysis)							
9	Accessibility	Walking Distance from Public Transit	$x \leq 5mins$	$5 < x \leq 10mins$	$10 < x \leq 15mins$	$15 < x \leq 20mins$	$x > 20mins$
10	Mobile Signal Coverage	Strength of Mobile Signal Level (unit)	$0.001 < x \leq 0.533$	$0.534 < x \leq 2.039$	$2.04 < x \leq 4.141$	$4.142 < x \leq 6.525$	$6.526 < x \leq 8$
11	Toilet	Distance from Existing Sewage System	$x \leq 200m$	$200 < x \leq 300m$	$300 < x \leq 400m$	$400 < x \leq 500m$	$x > 500m$

Table 5.1 - Selection Criteria for Site Suitability Analysis

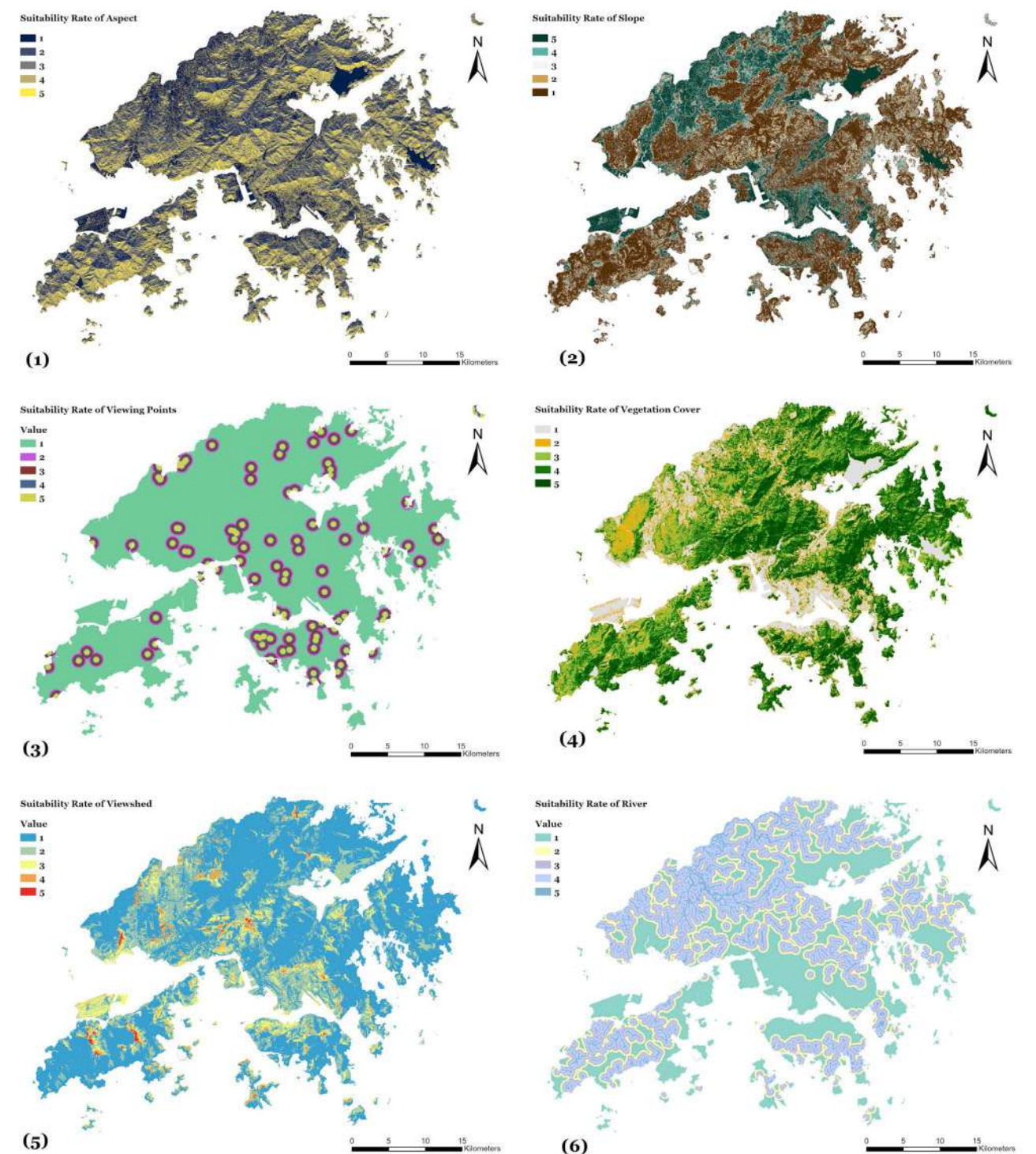


Figure 5.2 - Site Suitability Criteria Layers for Level 1a Criteria (1) Aspect, (2) Slope, (3) Viewing Points, (4) Vegetation Cover, (5) Viewshed, and (6) River

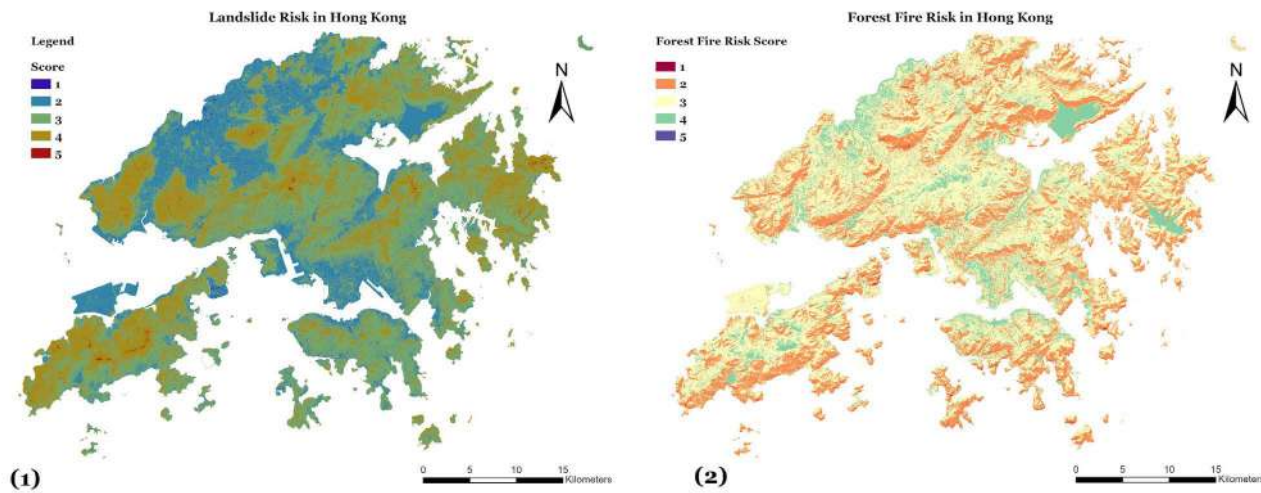


Figure 5.3 - Site Suitability Criteria Layers for Level 1b Criteria (1) Landslide Risk, and (2) Forest Risk




Figure 5.4 - Site Suitability Criteria Layers for Level 2 Criteria (1) Walking Distance from Points of Transportation, (2) Noise Pollution, (3) Mobile Signal Coverage, and (4) Sewage Pipes

5.3 Site Suitability Analysis Results

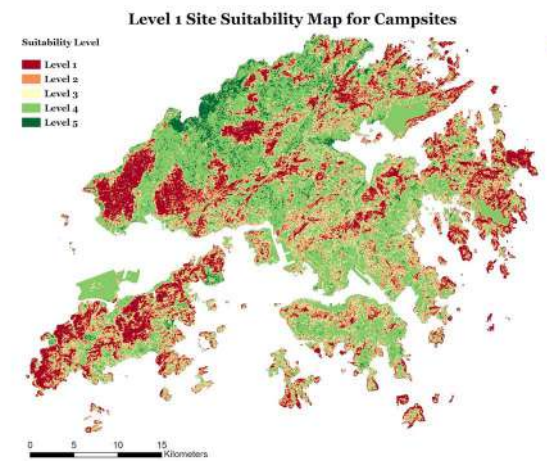


Figure 5.5 - Level 1 Site Suitability Map for Campsites in Hong Kong

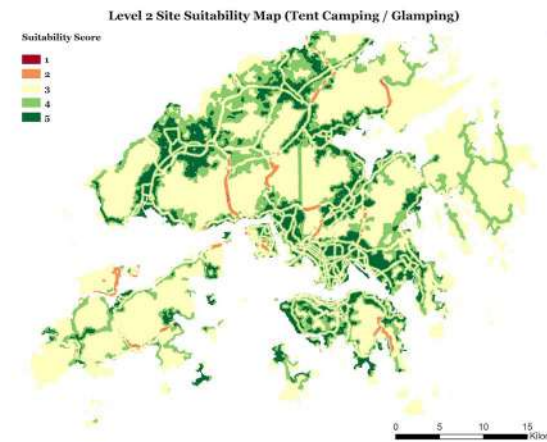


Figure 5.6 - Level 2 Site Suitability Map for Tent Camping/ Glamping in Hong Kong

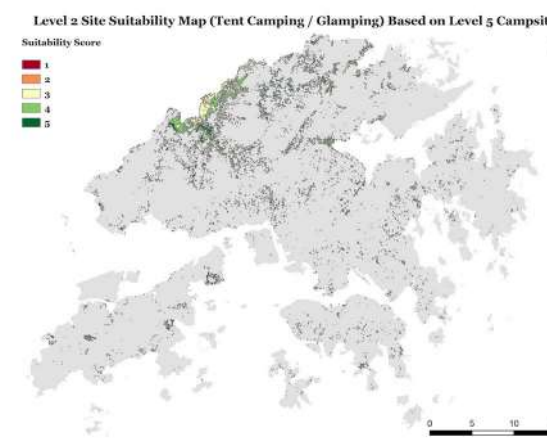


Figure 5.7 - Level 2 Site Suitability Map for Tent Camping/ Glamping based on Level 5 Campsites in Hong Kong

Figures 5.5 to 5.9 show level 1 and 2 site suitability maps for campsites. Different weightings and criteria were applied for tent camping/ glamping and car camping site suitability map, and level 2 site suitability maps were also separately prepared on top of the level 5 (very high suitability) campsites obtained in level 1 site suitability map.

Through this model, we demonstrate how GIS can be assisted in identifying potential sites for campsite development. Other 'suitability' criteria

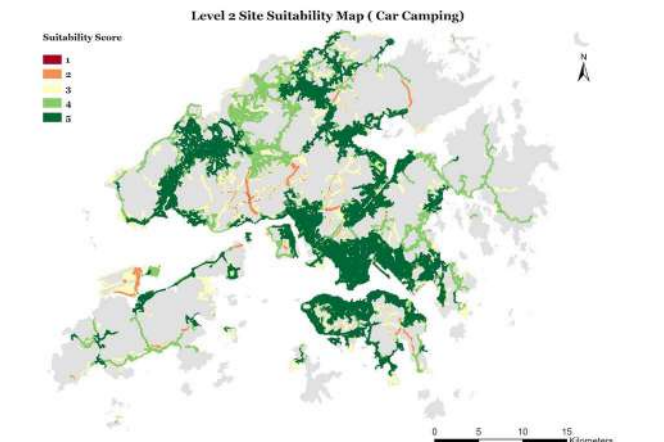


Figure 5.8- Level 2 Site Suitability Map for Car Camping in Hong Kong

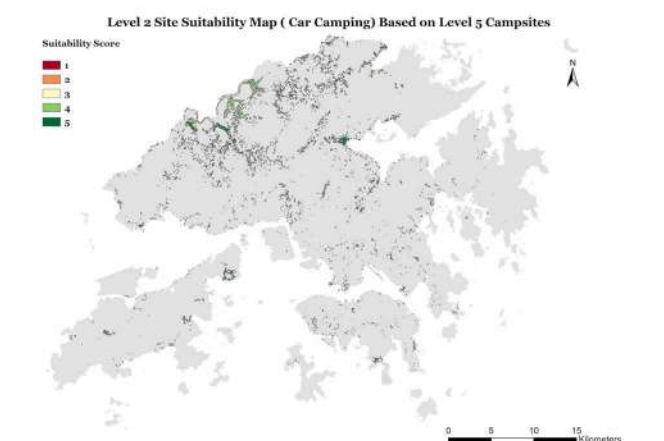


Figure 5.9 - Level 2 Site Suitability Map for Car Camping based on Level 5 Campsites in Hong Kong

SCORE	DESCRIPTION
0	Not suitable for both types of camping (score 1 to 2 in level 2 site suitability map)
1	Suitable for car camping (score 3 to 5)
2	Suitable for tent camping / glamping (score 3 to 5)
3	Suitable for both tent camping / glamping and car camping (score 3 to 5)

Table 5.2 - Description of Reassigned Score

such as topographic features and other land uses can be included to respond to the possible change in the future.

This model offers a quick reference in the course of identifying potential sites for camping activities, and it only eliminates some lands which are less feasible for campsite development, such as the lands along the transportation routes and above the wetlands, etc. To quantify the impacts to the nature, environment and ecology for development of countryside for recreational uses, we understand that further assessments and professional judgements are still required.

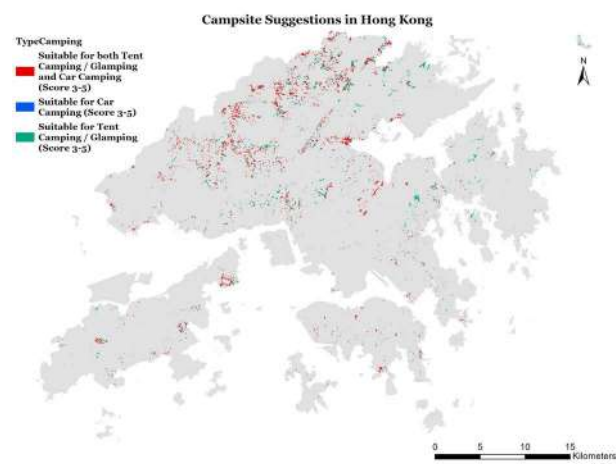


Figure 5.10 - Potential Campsite Locations for Different Camping Styles in Hong Kong

To combine the results for tent camping/ glamping and car camping, a new score has been assigned according to the rules set out in Table 5.2. Figure 5.10 is a combined map showing all potential campsites for different camping styles.

6. Recommendations

6.1 Overview

We propose 10 recommendations with an implementation timeline to re-envision green and sustainable camping as a new recreational opportunity in Hong Kong.

6.2 Emphasis of Importance of Campsite

As claimed by some interviewees about the ambiguous definition and policy of supporting campsite development in Hong Kong, we recommend the government should take necessary actions to formulate the policy on revisiting the scope and definition, amendment of legislation, and provision of recreational lands.

Under the planning definition of “holiday camp”, the licence issue for operating campsites is out of the purview of Office of the Licensing

Authority (OLA), but is fully responsible for other accommodation under the Guesthouse (Holiday Camp) licence. The terminology “holiday camp” from the planning and licensing aspects are not at par.

6.3 Planning Standards

Despite provision of the principles and technical requirements, assessment criteria, scale and location for development, and factors or planning parameters for reaching green and sustainable camping infrastructures were not explicitly spelled out in the Hong Kong Planning Standards and Guidelines (HKPSG). We suggest the Government should consider the following aspects in HKPSG.

- General design guidelines: which covers the general design including safety, privacy, accessibility, principles of preserving the natural landscape, adoption of intergenerational and vulnerable group friendly design and zeroscape design, etc;
- Locational guidelines for camping facilities: which considers natural environment, landscape, safety, accessibility, noise and facilities aspects, and conducts visual, ecological and environmental assessments to prove its feasibility;
- Minimum standards for campsite: which includes different dimensions and areas for

access corridors, common areas and facilities for the new campsites specified in Table 6.1 with reference to the international standards;

- Minimum standards for auxiliary facilities: which specifies the requirements for auxiliary facilities to support the general functions in campsites listed in Table 6.2 with reference to the international standards.

CATEGORY	SUB-CATEGORY	RECOMMENDED STANDARDS	REFERENCE CASE OR STANDARDS	REMARKS
General	Minimum Area of each Campsite	300 sq. meters	-	By multiplication
	Minimum Area of each Unit	60 sq. meters	NZ, MI and NY (note: the maximum capacities in NZ and MI are not the same. NZ is 55 sq. meters for 4, whereas MI is 1,200 sq. feet for 8.)	By multiplication
	Minimum no. of Unit in each Campsite	5	NZ	Consideration of administrative convenience
	Maximum Capacity per Unit	4	NZ	See dimension of camping platform
	Minimum Dimension(s) of Camping Platform	a) 2.4 x 2.4 meters b) 3.0 x 3.0 meters	NZ	Consideration of the sizes of Asian for accommodation of: a) 2 adults and 2 children, and b) 4 adults
	Minimum Distance between Units	3.5 meters	NY	Natural or artificial shades should be erected to separate adjacent units if the minimum distance is inapplicable.
	Space for Emergency	Provision of means of escape with assemble area	MI and Hong Kong	In compliance with the prevailing standards set out in relevant regulations if applicable.
	Accessibility to Campsite	All-weather footpaths and roads	NZ	-
Lighting	Coverage	Adequate lighting should be provided along roads/ footpaths, means of escape, at entrances, common areas and facilities to serve the camping recreational purposes.	NZ, MI and Hong Kong	In compliance with the prevailing standards set out in relevant regulations if applicable.

Table 6.1 - Minimum Standards for Tent Campsite

6.4 Legislation & Regulations

Other than the planning standards, Hong Kong also needs a review and amendment of the current

CATEGORY	SUB-CATEGORY	RECOMMENDED STANDARDS	REFERENCE CASE OR STANDARDS	REMARKS	CATEGORY	SUB-CATEGORY	RECOMMENDED STANDARDS	REFERENCE CASE OR STANDARDS	REMARKS
Cooking Facilities	Type	Non-gasoline BBQ stove, waterproof tables and benches for each recreational unit.	Hong Kong	Most AFCD campsites offer basic cooking facilities to avoid wildfires which may pose fire hazards and damage to the ecosystem.	Sanitary Fixtures (Con't)	Flushing Water Requirement	Preferable, but dry toilet meeting the sanitary standards is acceptable	Hong Kong	-
	Locality	Within the recreational unit	Hong Kong			Installation Requirement	-	Hong Kong	In compliance with the prevailing standards set out in relevant regulations if applicable.
	Utility Sink	(See sewage disposal)	-	Utility sink with filter for disposal of food wastes and waters only	Sewage Disposal	Removal and Disposal of Foul and Storm Waters	-	Hong Kong	In compliance with the prevailing standards set out in relevant regulations if applicable.
Water Supplies	Type	Portable water and hot water	NZ and MI	-		Utility Sinks	Minimum 2 sinks in each campsite	Hong Kong	-
	Locality	Easily accessible by all recreational units	NY	-		Design Capacity	Varied based on functions and services, but normally shall not be less than the capacity of water supplies	Partially adopt MI	-
	Minimum Capacity	60 Litres per recreational unit	Hong Kong	1/5 of average daily consumption of freshwater excluding showers. The daily consumption is 130 litres/ppl in 2010 ²⁶ , of which about 55 litres ²⁷ is used for showers. If showers are provided to the campers, the minimum capacity shall be adjusted accordingly.		Locality	Within the campsite or easily accessible	Same to the standard for water supplies	-
	Treatment Requirement	Preferable if the site can implement water treatment system	NY	Preferable to provide treatment but not an essence		Installation Requirement	-	Hong Kong	In compliance with the prevailing standards set out in relevant regulations if applicable.
	Installation Requirement	-	Hong Kong	In compliance with the prevailing standards set out in relevant regulations if applicable.	Refuse Collection and Disposal	Quantity	Adequate refuse collection bins in the vicinity of the campsite to prevent nuisance conditions, insect and rodent infestations, and pollution of air and water	Hong Kong	-
	Sanitary Fixtures	Type	Basic fixtures include toilets, urinals (for male), hand wash basins	MI		Provision of shower facility is optional in view that the majority are the light camping during weekends and public holidays	Locality	Easily accessible	Same to the standard for water supplies
Locality		Easily accessible by all recreational units	Same to the standard for water supplies	-		Materials of Containers	Durable refuse container with close-fitting lids	Hong Kong	In accordance with relevant practical codes
Minimum Quantity		Toilet: 2 (Unisex) Basin: 2 (Unisex)	Partially adopt NZ, MI and NY	Provision of urinals is optional if sufficient toilets are provided and accessible		Others	Provision of bins for recycled wastes	Hong Kong	In accordance with relevant practical codes
Additional Quantity		Every 25 campers shall be provided with 1 additional toilet and basin	Partially adopt NZ	The minimum standards for male are adopted for unisex toilet design. Additional toilets should be provided for those designated for females.					
Number of Toilets for 160 Campers ²⁷		Toilet: 4 (Unisex) Basin: 4 (Unisex)	Partially adopt NZ	-					

Table 6.2 - Minimum Standards for Other Facilities of Campsites

regulatory requirements for developing outdoor recreational activities.

The review should cover whether the authority under Section 4 of Hotel and Guesthouse Accommodation Ordinance (Cap. 349) should be enabled to execute the powers of issuing the Guesthouse (Holiday Camp) licence for the activities and subtypes currently out of the scope. Review of the powers to the authorities for patrolling and prosecution are essential from the land management point of view.

6.5 Temporary Licence

To meet the seasonal needs of camping activities, Hong Kong can make reference to NZ and US practice to issue a temporary licence with concessionary waiver for part of licensing requirements under the pre-approved list for short-term operation, say not longer than 3 months.

The pre-approved list for different recreational purposes can be identified from the site suitability analysis result after going through large-scale impact assessments such as Environmental Impact Assessment and Traffic Impact Assessment, and removal of other unfavourable sites examined by relevant B/Ds. Such a list can be reviewed annually to reflect the latest situations.

6.6 Application Exemption

Many campsites situated at the remote areas might be hard to connect to the water supplies and sewage systems for water flushing toilets. Exemption might be given to the applicants if the hygiene and environment can be maintained by the substitutes, such as the use of dry toilets. Another example is the exemption of building area for management offices for operation of a campsite if it is less than a certain area.

6.7 Booking System for Campsites

The lack of a centralized booking platform may dampen campers' adventure if the first-come, first-served campsites are not securely booked. Referring to the successful story of the 'Recreation.gov' in the US, we recommend the government introducing a one-stop online booking system with campsite review function, for interactive searching, secure booking and managing all types of the campsites in advance. To avoid abuse of use of the booking system by scalpers, relevant reservation policies such as no. of reservations per year, maximum stay, etc. should be imposed accordingly.

6.8 One-stop Services

Some interviewees encountered the complicated and lengthy application procedures for opening campsites. To expedite the process, it is recommended to introduce a coordination office, to facilitate cross-departmental coordination to

streamline planning and licensing applications as well as to promote sustainable development of campsites in remote countryside. Prior to the submission of applications to TPB and OLA, the coordination office could study the campsite proposals, liaison with relevant B/Ds and provide advice to the applicants.

6.9 Government Funding

Some stakeholders expressed that maintenance of campsite facilities is costly due to rapid deterioration or natural hazards. In addition to the available funding, the government might introduce additional funding support to engage communities and NGOs in the revitalization and conservation of rural areas and to facilitate the development and operation of sustainable campsites. Besides, the government can invite NGO to operate and manage the campsites in the designated sites with the agreement in promoting appreciation of

nature conservation and biodiversity via the Public Private Partnership and Management Agreement schemes.

6.10 Attractiveness & Theme

Maintaining attractiveness is crucial to pursue campsites as a sustainable business. We recommend the new campsites to be developed with a variety of attractive themes (e.g. elderly friendly, gorgeous scenic spots, provision of glamping amenities, etc.) to serve campers with different needs. A showcase on themed campsite run by NGO will be introduced in Section 7.2 which includes a variety of ancillary facilities and a full range of activities for different age groups.

6.11 Education

The questionnaire results in our study highlighted that education is essential to address the negative impacts on environmental issues. To

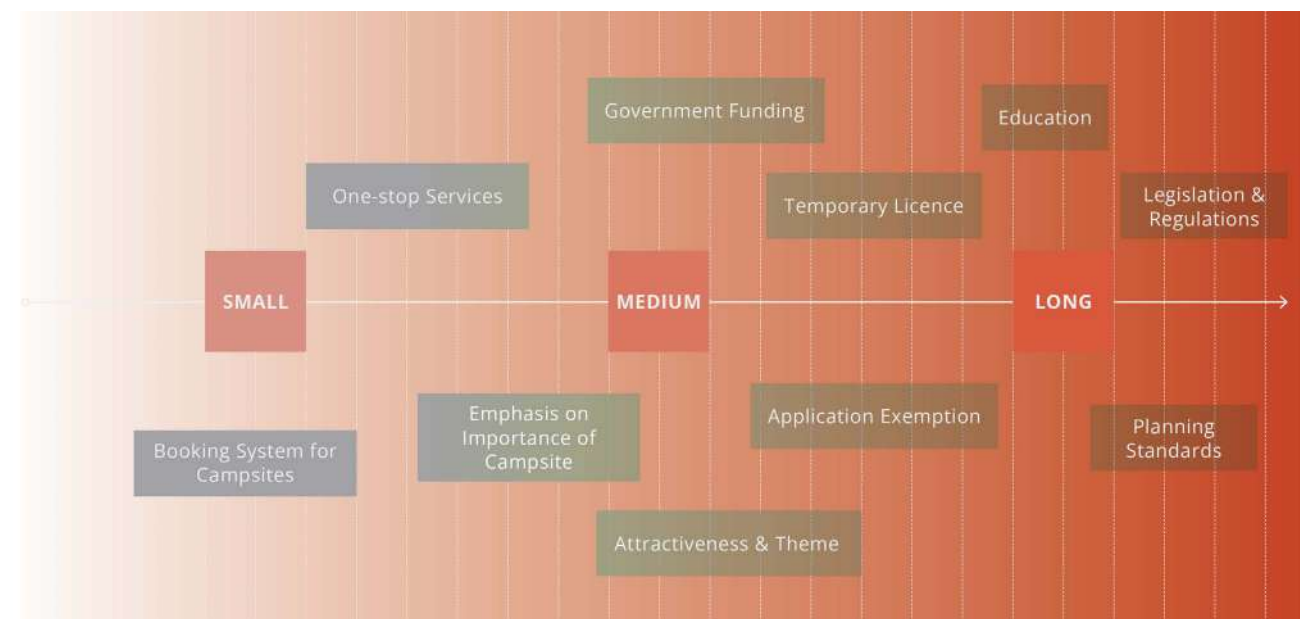


Figure 6.1 - Implementation Timeline of Recommendations

this end, educational centers at the campsites are recommended to offer environmental education tours and activities that put sustainable development into practice and allow campers to protect and improve the natural environment.

6.12 Implementation Timeline

In pursuing sustainable campsite development in Hong Kong, 10 recommendations are suggested to be implemented in 3 different terms as shown in Figure 6.1.

7. Showcase

7.1 Overview

We proposed 3 spots for different styles and operators in Table 7.1 based on the site suitability analysis results in Figure 5.10. More technical details of the Tap Mun campsite will be provided to illustrate how its design can meet the recommended planning standards in Section 6.3.

SPOTS	TYPE OF CAMPING	PROPOSED OPERATOR(S)	CONSIDERATIONS
Tap Mun (Grass Island)	Tent Camping/ Glamping	NGO	Facing the illegal camping problems reported in Section 1.1, we suggested regulating the hotspot to let the nature heal, and setting up a new camping area northward and uphill at Mau Ping Shan (茅平山) moving away from the cattles' settlement. NGO can be invited to operate the campsite situated on government land and resume the grassland for living of the cattles. Figure 7.1 is the proposed layout design.
Tai Tam Country Park	Tent Camping/ Glamping, Car Camping	Government	In view of the utilization of BBQ sites in the country parks gradually drops because of the change of leisure behaviour, we suggested transforming some barbecue sites (e.g. closing to existing Tai Tam Barbecue Area Site 2) to meet the functions for tent and car campings (in the next phase) after suitable improvement works by the government. Figure 7.2 is the proposed layout design.
Shui Hau in Lantau Island	Tent Camping/ Glamping	NGO/Private	With a precedent approval case in Pui O for operating the caravan holiday camp by TPB in Section 3.2, some private lands alongside South Lantau Road of Shui Hau under the site suitability analysis have been identified for recreational camping purposes. The site can be designed and operated by an NGO or private operator for themed activities, e.g. appreciation of nearby wetlands and biodiversity, etc. Figure 7.3 is the proposed layout design.

Table 7.1 - Overview of 3 Proposed Spots for Different Camping Style



Figure 7.1 - Design Layout of Tap Mun (Grass Island) Campsite (Source: Basemap from LandsD & Author)



Figure 7.2 -Design Layout of Tai Tam Country Park Campsite (Source: Basemap from LandsD & Author)



Figure 7.3 - Design Layout of Shui Hau Campsite (Source: Basemap from LandsD & Author)

7.2 Showcase – Tap Mun (Grass Island)

We suggested relocating existing camping activities at the famous Tap Mun Grassland (塔門大草地) to the new campsite for recovery of the grassland and living of the cattles. It is designed to fulfill the recommended planning standards.

The site area is about 9,600 square meters,

with 40 recreational units for accommodating a maximum of 160 adults for tent camping at the initial stage. Each unit occupies about 240 square meters, 4 times higher than the recommended standards. Generally, each unit contains 1 rising camping platform (3 meters x 3 meters), 1 BBQ stove and 1 set of table and benches. Separation between each unit is not less than 6.5 meters in light of the privacy concern.

From the perspective of fire safety, two entrances at north and south connect to the existing hiking trails. Fire escape signs to the assembly point are marked within the campsite with adequate lighting.

In view of its remoteness and difficulty in connection to the flushing water and sewage systems, an exception can be given to the operators to use the dry toilets as a replacement.

The suggested ratio is about 1:20, i.e. 8 dry toilets for unisex, for both the hikers and staying-over users, which is slightly higher than the recommended standards.

A 600-square-meter child playground and a 700-square-meter open-space area with benches and puff chairs are provided for enjoyment and leisure activities, such as family gathering and star-gazing, etc. by intergenerational groups.

A 32-foot container is placed for the management

office for daily operation and maintenance. This is a green-design inclusive, with solar panels erected on top of the container, refuse collection point and dry toilets for power supply of the campsite.

To assess the sustainability of the proposed site, we adopted 10 sustainable impact variables (SIVs) modified from the sustainability assessment system (CSO, 2006), which cover economy, health and hygiene, effects on natural resources, biodiversity and others. Table 7.2

SIV	VIEWS ON ACHIEVING SUITABILITY	6	Leisure and Cultural Vibrancy	<ul style="list-style-type: none"> Limited camping styles to be provided in an outlying island at the initial stage, but more styles may be developed through continued operation and improvement of the site. Nurturing rich cultural heritage (e.g. 400-year Tin Hau Temple and revitalised villages) and local Chinese traditions (e.g. Tin Hau birthday celebrity) for appreciation Providing a variety of leisure activities including hiking, swimming, diving and non-motorised water sports, etc. 	
1	Economy	<ul style="list-style-type: none"> Promoting eco-tourism and nurture of business opportunities Supporting local economy and creating long-term and stable job opportunities to local residents, such as catering and leisure services Encouraging themed eco-tourism activities such as non-motorised water sports and driving 	7	Environment	<ul style="list-style-type: none"> Forbidding motorized activities within the campsite area and its vicinity Separating campers from the settlement of yellow cattles to avoid conflicts between human beings and wild animals Comparably less connection to the nearby sewerage system because of its remoteness but alternative setups (e.g. dry toilets) may reduce such an impact
2	Health and Hygiene	<ul style="list-style-type: none"> Strengthening in physical health through different types of physical exercises, e.g. camping and other outdoor activities Relieving mental stress via outdoor activities including camping via outdoor activities such as camping Minimizing the effects on hygiene of the campsite and its vicinity by using durable refuse containers with close-fitting lids inside the refuse collection structures and other green designs and other green designs 	8	Technology	<ul style="list-style-type: none"> Using an online system for reservation and general campsite management Setting up information kiosks in campsite with multiple languages and voice supports Less stable mobile network coverage in the campsite area, but the public Wi-Fi hotspots could be setup on the smart lampposts along the hiking trail and within the camping area in future.
3	Natural Resources	<ul style="list-style-type: none"> Minimizing the one-time disposal by rental services of reusable camping gears and others from NGO campsite operator Adopting green energy generated from solar panels installed on rooftop of management office, dry toilets and refuse collection point being used for campsite operation Re-using natural resources for building the campsite infrastructures 	9	Mobility	<ul style="list-style-type: none"> Semi-paved access/hiking paths with adequate lighting to the campsite Scheduled public ferry services available Around 20-minute walking/hiking distance to reach from the pier due to separation of the campers from the settlement of yellow cattles
4	Society and Social Infrastructure	<ul style="list-style-type: none"> Providing a child playground and an open-space area for enjoyment and leisure activities (e.g. star-gazing, etc.) by intergenerational groups Enhancing interaction and communication within friends and family members Providing with sufficient spaces for education/visitor centers near the pier 	10	Land Use	<ul style="list-style-type: none"> Campsite outside Permitted Burial Ground to avoid possible conflicts with local villagers Embracing opportunity of improving existing infrastructure (e.g. Tap Mun Pier is under Phase 2 of the Pier Improvement Programme of CEDD, which the pier will be improved to enhance accessibility) Depending on how much patrolling and prosecution works be arranged by relevant authorities, but regulation would potentially
5	Biodiversity	<ul style="list-style-type: none"> Connecting with the natural habitats of yellow cattles and other wild animals Replanting grass for restoring the natural environment and food supply for the yellow cattles Separating campers from the settlement of yellow cattles to avoid conflicts between human 			

Table 7.2 - Sustainable Impact Assessment for Tap Mun Showcase (Source: Author)

lists the assessment with our views on how the Tap Mun showcase will achieve sustainability in different aspects.

8. Conclusion

The study covers an extensive range of, but also intensive, reviews, including the current legislation that regulates the planning and licensing applications and processes, the lessons learnt from TPB's decisions, the legislation and planning standards from the international cases, etc.

A site suitability analysis, connecting to integration of heterogeneous data sources and adoption of advanced urban analytics technologies, has identified the most suitable spots for the conventional and emerging forms of camping based on different technical criteria and the views from stakeholders and multi-discipline experts.

The government, being the most essential stakeholder, can take a step beyond to shape a better Hong Kong with sustainable camping and recreational activities. 10 recommendations in different terms ranging from strategic and legislation to technical and operational levels were provided, supplemented with a sustainable campsite design showcase.

Last, we hope our study would create an opportunity to meet the upcoming demand, and at the same time to achieve our goal - promoting sustainable camping - in Hong Kong. We do wish

to develop the trendy camping culture "Camping, but not tampering".

References:

CEDD. (2017). Sustainable Lantau Blueprint. https://www.lantau.gov.hk/filemanager/content/sustainable-lantau-blueprint/full_report.pdf

Chandio, I., Matori, A., WanYusof, K., Talpur, M. A. H., Balogun, A.-L., & Dano, Dr. U. L. (2012). GIS-based analytic hierarchy process as a multicriteria decision analysis instrument: A review. *Arabian Journal of Geosciences*, 6. <https://doi.org/10.1007/s12517-012-0568-8>

CSO (2006) Report on Review of the Sustainability Assessment System in Hong Kong. Available at: <https://www.enb.gov.hk/sites/default/files/susdev/html/en/council/Paper08-06eReportAnnexReport.pdf>.

Legislation Governing Campgrounds Part 125 of Public Health Code, Act 368 of 1978, (2004) (testimony of EGLE, MI). https://www.michigan.gov/documents/deq/deq-dwrpd-eh-CG_Rules_Print_Copy_1-30_270451_7.pdf

Facebook Fans Page—Joy Cow 牛歡喜. (2022). <https://www.facebook.com/Joycowshk/>

Camping-Grounds Regulations 1985, (2021) (testimony of MOH, NZ). <https://www.legislation.govt.nz/regulation/public/1985/0261/latest/DLM103332.html>

Chapter 1 State Sanitary Code Subpart 7-3 Campgrounds (Statutory authority: Public Health Law, §225), (2001) (testimony of NYSDOH, NY). <https://www.health.ny.gov/regulations/docs/subpart7-3.pdf>

Recreation.gov. (2022). Introduction to Recreation.gov. Recreation.Gov. <https://www.recreation.gov/about-us>

Tang, K. S. S., Yeung, E. S. L., Tang, R. K. H., & Wong, H. Y. (2012). A GIS-based Site Search Tool. *HKIP Journal*. https://static1.squarespace.com/static/591e6a001b631bff6312f919/t/59f3320c6c3194b973ee4453/1509110303284/JHKIP_Vol_27_No1-2012_A01.pdf

TPB. (2019a). Minutes of 1215th Meeting of the Town Planning Board held on 20.12.2019 (pp. 71–75). https://www.info.gov.hk/tpb/en/meetings/TPB/Minutes/m1215tpb_e.pdf

TPB. (2019b). Review of Application No. A/SLC/155 under Section 17 of the Town Planning Ordinance (No. 10608). [https://www.info.gov.hk/tpb/en/papers/TPB/SKIs/A_SLC_155%20\(S.17\)/A_SLC-155_MainPaper_S17.pdf](https://www.info.gov.hk/tpb/en/papers/TPB/SKIs/A_SLC_155%20(S.17)/A_SLC-155_MainPaper_S17.pdf)

TPB. (2022, January). Revised Definition of Terms Used in Statutory Plan and Broad Use Terms. https://www.info.gov.hk/tpb/en/whats_new/Notices/TPB_Rev_DoT_and_BUT.html

Wang, C. et al. (2016) 'Campgrounds Suitability Evaluation Using GIS-based Multiple Criteria Decision Analysis: A Case Study of Kuerdening, China', *Open Geosciences*, 8(1), pp. 289–301.
doi:10.1515/geo-2016-0028.



弘域城市規劃顧問有限公司 VISION PLANNING CONSULTANTS LTD.

We provide comprehensive professional town planning consultancy services on :

- Development Consultancy
- Planning Study
- Statutory Planning

Contact: **Mr. Kim CHAN**


我們提供全面性的專業城市規劃服務於：

- 用地發展顧問
- 規劃研究
- 涉及香港法定規劃範圍內各類規劃(用地)申請及相關的服務

聯絡人：**陳劍安先生**

香港北角蜆殼街9-23號秀明中心 20 樓 C 室
Unit C, 20/F., Seabright Plaza, 9-23 Shell Street, North Point, Hong Kong.
電話(Tel): (852) 2566 9988 傳真(Fax): (852) 2566 9978

電郵 E-mail : vision@visionplanning.com.hk
網址 Homepage : <http://www.visionplanning.com.hk>



Prepare for the Visit

T W Ng

T.W.NG is a practising town planner currently working in the Hong Kong Special Administrative Region Government. He is a member of the Hong Kong Institute of Planners, Royal Town Planning Institute (UK), Hong Kong Institute of Urban Design and Registered Urban Planners (PRC). Views expressed in this article are those of the author and do not represent the organisations with which he is associated.

A Flash

Red lanterns swaying at the eaves, colourful flowers dotting along the colonnade; time has come for the turn of season. Chinese New Year is always special to many at home and far afield. The Year of Rat in 2020 was much more than anyone could possibly expected. At the backdrop of festive atmosphere, an unknown virus spread and infected hundreds of people in Wuhan, China. With most people visiting families and friends to during New Year, timing of the outbreak could not be any worse, a betrayal and a stab in the back by a close acquaintance.

Viruses travel from cities to cities, countries to countries, Covid-19 is no exception. In a solemn mood on 11 March 2020, the World Health Organisation (WHO) announced Covid-19 as pandemic, confirming the severity of the virus, its spread and risks to public health while urging nations to take precautions. (WHO, 2020) WHO, Covid-19 and pandemic have since become household words of all ages around the globe. The world has since witnessed several

mutated strains of variants and sub-variants first detected from different countries, noticeably Alpha in United Kingdom, Beta in South Africa, Gamma in Japan and Brasil, Delta in India to the present Omicron in South Africa causing huge number of infections and deaths. Many still believe the present pandemic, though annoying, is only the unfortunate event of a century. Is deadly pandemic rare?

Drifting Sands

Human faces many types of diseases throughout his journey. Our immune system effectively handles many common infectious diseases, our bodies could learn, over time, how to deal with the intruders. However, it is zoonotic diseases or viruses that abruptly breaking through the animal barrier to infect human that have caused most concerns, and proved to be most deadly. Body immune system simply does not know how to effectively handle such new invaders that could be lethal.

It is aptly to retrace the major outbreaks of

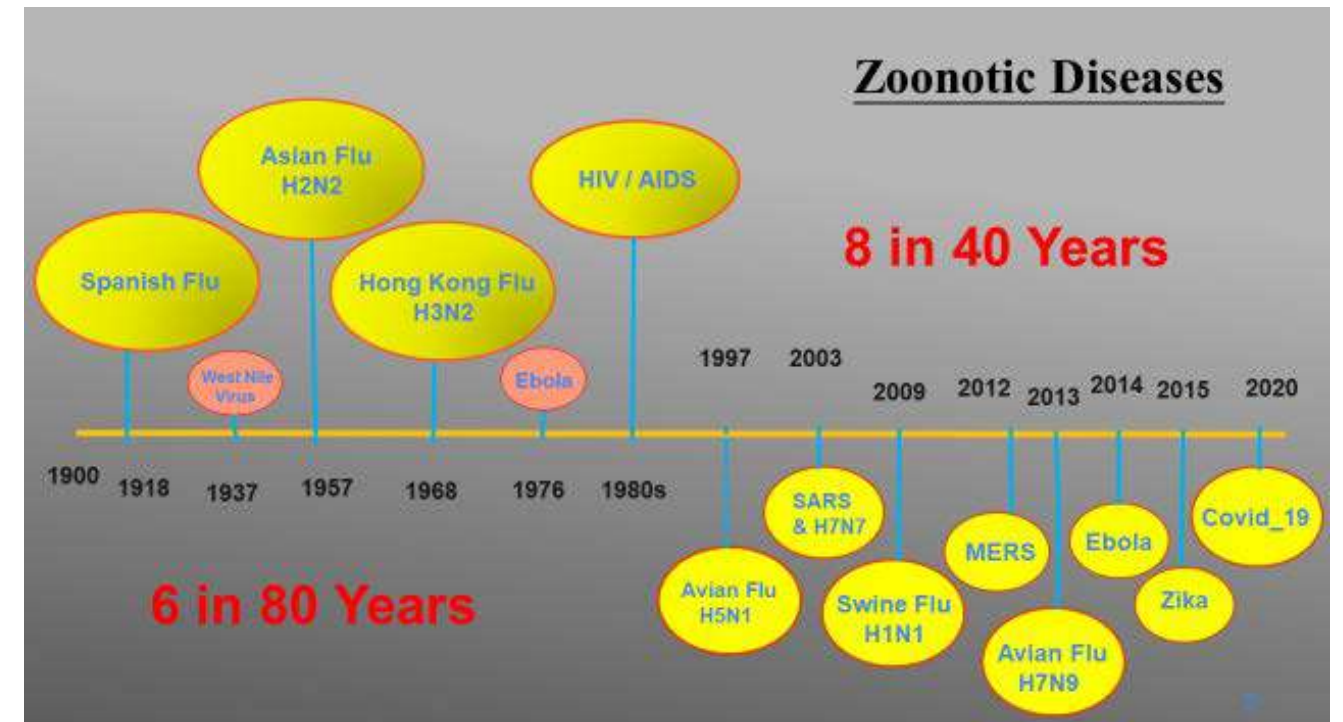


Figure 1 Major Zoonotic Diseases Between 1900 and 2020

zoonotic diseases for just over the last century. With reference to various studies and illustrated in Figure 1 (Baker, Stewart & et al, 2013 and Quick, 2018), from 1900 to the early 1980s, in about 80 years, the world experienced 6 major outbreaks including Spanish Flu (1918), West Nile Virus (1937), Asian Flu (H2N2) (1957), Hong Kong Flu (H3N2) (1968), Ebola (1976) and AIDS (1980s). In more recent times from around 1980 to 2020, for less than 40 years, the world recorded 8 major outbreaks including SARS and Avian Flu (H7N7) (2003), Swine Flu (2009), MERS (2012), Avian Flu (H7N9) (2013), Ebola (2014), Zika (2015) and Covid-19 (2020). More major outbreaks of zoonotic diseases occurred in the immediate past 40 years than the 80 years earlier; major outbreaks had become significantly more frequent, or more than doubled, even putting aside

smaller outbreaks. For example, Avian Flu of the H5N1 strain was found and infected a number of people in Hong Kong back in 1997. It was known that H5N1 caused death to millions of chicken before 1997, but there had never been a report of infected person before Hong Kong; with a death rate of 33%, the world was on the edge. (Specter M, 2012) Fortunately, with the swift responses from Hong Kong, the virus was contained from spreading, the world breathed a huge sigh of relief.

Cities may have developed in a more orderly fashion equipped with modern facilities, nonetheless, WHO and many scientists have already warned that the world is facing unprecedented health risks brought along by unsettling global factors. (WHO, 2013) First, geo-political rivalry and unilateralism would

continue to polarise the world undermining co-operation, increasing conflict or even leading to wars. Until the western nations especially the USA, accepts western power has receded and the mindsets of non-western countries, co-operation, though a better strategy, will remain distant, and the world is becoming bipolar. (Mahbubani K, 2019 & Zakaria F, 2021) Regional instability and humanitarian crisis have proved to be closely associated with the spread of diseases in the past with no indication to suggest otherwise in the future. Secondly, the rapid changing landscape of cities, such as extensive urbanisation and migration noticeably in developing countries, and the growing ageing population in cities of developed economies would be challenging. WHO predicts that by 2050, over 70% of world population will live in urban areas. (WHO, 2013) Population growth and demographic changes have put enormous pressure on health care systems of cities and nations. Many cities are simply unable to cope with large influx of people, and to raise sufficient recurrent resources to maintain their health care systems against surging demands, let alone further enhance services. In developed world, established health care systems crumble with age, lacking the resources and robustness to cope with ageing population amid the escalating costs of modern medical or health care services. Thirdly, unlike previous generations before, global

citizens are a lot more fluid, mobile and travel frequently for work, social, recreational or leisure reasons. In 2019, over 4.5 billion passengers travelled on scheduled air services (ICAO, 2019), if taking land and sea journeys into account, the number of trips or people movements are simply astronomical. Within a day, a person can be arriving at a completely different city in another continent. Travellers, often carrying a cocktail of bacteria or viruses, have always been the nightmare for infectious diseases control. Fourthly, economic growth often follows by a changing diet and consumption pattern. The demand for food has led to extensive deforestation and clearance of vegetation for farming or rearing of livestock, exposing human to environment, species and pathogens less, or not known during their upbringing. Such trend is threatened to spike further in the coming decade. The proliferation of drugs such as the extensive use of antibiotics in livestock industry, has catalysed the evolution of superbugs detrimental to the health of both animal and human. With growing drug resisting ability, human will be at the mercy of superbugs as patients face higher chance of life threatening complications during illnesses and treatments. Lastly, climate change has accelerated many challenges we are struggling to adapt, and even tip the balance human once shielded. Impact from climate change on infectious diseases is a

subject of its own right, but the imminent risks of climate change on public health have been made in no unclear terms by WHO. (WHO, 2013) To cut a long story short and looking at one aspect, longer warm months and flood caused by extreme rainfall may set the ideal conditions for contagious diseases including mosquito-borne diseases so often emerged in developing countries to flourish.

Writing on the Wall

For most people in Hong Kong, the risks mentioned above may be far too remote, even tantamount to fearmongering. Pacing back in time and taking a panoramic view, Hong Kong is facing imminent health risks. The city was at the epicentre of 3 previous outbreaks including Hong Kong Flu (H3N2) in 1968, Avian Flu (H5N1) in 1997 and SARS in 2003. Being an international city and transport hub, there is a constant flow of people in and out of the city, during good and less steady times. In 2019, Hong Kong International Airport recorded over 1,000 flights everyday connecting to over 220 cities worldwide, and serving over 71 million passengers annually. (HKAA, 2019) Besides the airport, an average of about 666,700 daily passenger trips were made between Hong Kong and the Mainland through the 11 boundary crossing points in 2017. (PlanD, 2017) The sheer volume of daily travellers is an inherent health risk. The changing demographic profile of Hong Kong characterised with a rapid ageing population

is another concern. Currently standing at about 16% of the total population, people aged 65 or above will increase significantly to 36% or 1 in 3 people by 2049, and more strikingly, people aged 85 or above will more than triple to about 10% by the same forecast year. (PlanD, 2021) With the passage of time, our immune system will be less robust as body ages. Similar to other developed countries, many elders in Hong Kong unavoidably have or would develop long-term illness such as heart diseases, diabetes or cancers which would make them more vulnerable to infectious diseases, needless to say, most of whom live in densely populated districts with limited living space. The impacts of seasonal flu on elderly population could foretell the severity of a pandemic, and sufficient to be a warning for complacency. Sub-tropical climate is both a blessing and challenge to Hong Kong. Coloured with four charismatic seasons, yet scarred, at times, by typhoons and torrential downpour, climate change is threatened to add a further twist into the unknown. Apart from extreme heat and heavy rainfall during summer months, prolonged warm weather is eroding traditional cooler months providing new ground for the breeding and spreading of mosquito, potentially spurring a new wave of infectious diseases.

Contrary to popular perception as a problem for developing countries, mosquito borne disease is,

in fact, a global health risk affecting also urban population in developed cities. (WHO, 2013) Other than malaria, the world witnessed the deadly consequence of mosquito transmitted disease recently with Zika. The virus affects neuro-system development and the brain of foetus causing microcephaly, or small-head baby. With no cure, Zika wrecked unbelievable horror in Brasil in 2015. Scientists now concluded that the disease was spread to Brasil by mosquito from islands in the Pacific before causing lasting damages to thousands of infants and children. The disease then spread from Brasil to the USA, by 2016, there were over 36,000 locally acquired cases, and 46 states in the US reported cases of Zika infections. (Osterholm M T & Olshaker M, 2017 and CDC USA, 2021) If Zika sounds remote, mosquito

also spreads malaria, Japanese Encephalitis and dengue fever affecting Hong Kong and the Asia region. Dengue fever is perhaps the most common mosquito-borne disease in Hong Kong. With reference to figures from the Centre for Health Protection in Hong Kong (CHP HK, 2022), although the numbers of dengue fever infections reported in Hong Kong were largely imported and not alarmingly high, upon closer scrutiny of the figures over the past two decades, the continuous increase in annual infections with the overall trend and rate of increase, a fourfold jump in the past decade, should be anything but a concern. (Figure 2) Both Brasil and US saw the onslaught of imported mosquito-borne disease, as a high density city and the world's travel hub under sub-tropical climate, what lessons can Hong Kong

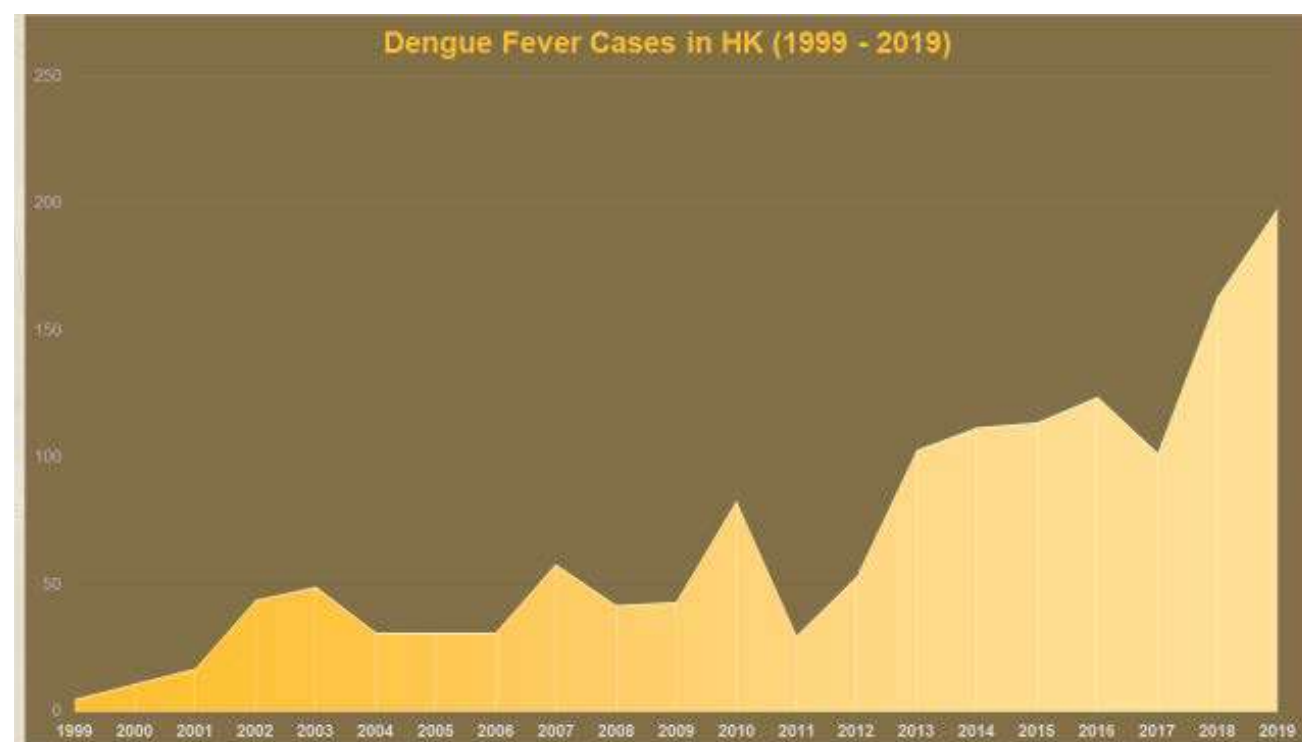


Figure 2: Recorded Dengue Fever Cases in Hong Kong Between 1999 and 2019

learn from the outbreaks overseas? Other than mosquito, scientists have longstanding concern on bats which are so close to yet insufficiently known by human. In 2021, Chinese scientist uncovered 142 bat coronaviruses related to the one that causes SARS, though none closely linked to the virus that causes Covid-19. (SCMP, 2021) Researchers from France and Lao have also found that bat-borne Covid-19 like viruses that are potentially infectious for humans circulate in bat in the Indochinese peninsula. (Temmam S, Vongphayloth K and et al, 2022) With these findings, should Hong Kong be more alert or continue as before?

Beyond the Storm

Truth may be hard to swallow. Diseases and new outbreak will emerge as revealed from history. Public health is said to be vital to the general population, however, few governments and societies think sufficiently long term and prepare for the inevitable. (Osterholm M T & Olshaker M, 2017) Covid-19 has surgically exposed the sheer lack of readiness of cities against infectious diseases, but can we learn? The pandemic has, in fact, opened a window to rethink, a chance to reform, and a pathway to change. Societies must tackle their problems and build resilience. (Micklethwait J & Wooldridge A, 2020 and Zakaria F, 2021) Covid-19 is a stake reminder to the town planning profession the need to conduct

a health check in planning our city. To prepare for the future, be it pandemic or epidemic, and to strengthen resilience of our city with insights from Covid-19, the shamrock may, perhaps, shed light on the planning horizon.

First, rekindle town planning and public health with new mechanisms should be the prerequisite in planning for a healthy city. A first-year planning student should be able to tell town planning was embedded with public health, not least, in the earliest piece of planning legislation, the Public Health Act, 1848, introduced in the United Kingdom. With rapid urbanisation and advancement of medical science over the past decades, public health has been taken for granted with importance gradually fading in the minds of professionals, politicians and the general public. It is a common misconception that the health care system will and should be responsible for and dealing with health matters of citizens. Covid-19 has nullified that fallacy by painfully exposing the gap between prevailing town planning and public health concerns. Establishing a mechanism to reconnect town planning and health professionals can instil a crucial conduit to enrich planning of our city with a renewed public health perspectives especially at time the ageing population continues to soar. Collaboration with health professionals not only can facilitate infectious diseases prevention and control, but also proactively

enhance wellness of citizens through planning and promote greater public awareness on health issues. Hong Kong has world class medical schools excel in clinical practices, researches and public health analyses. The synergy between the two professions can translate knowledge from medical science and public health studies, especially those reflecting local demographic, culture, behavioural and climatic contexts, into our urban fabric towards planning healthy community. As a guiding reference in charting a new course, the more encompassing definition from WHO on health, namely 'a state of complete physical, mental and social well-being not merely the absence of disease or infirmity' (WHO, 2019), could be the motto in planning for a healthy city. To improve wellness of citizens, both communicable and non-communicable diseases should to be tackled with town planning taking a proactive role in shaping our living environment backed by sciences and evidence-based knowledge.

Knowledge is the key to unlock the mystery on the impending health risks. Public health concerns, covering both communicable and non-communicable diseases, should therefore be assessed, mitigated and integrated into the planning and development mechanisms, at both strategic and district planning levels, akin to other impact assessments. Equally, planners should launch studies in collaboration with health and

medical professionals, and assimilate findings of various researches to formulate, as indicators if not benchmarks, health integrated planning objectives, standards and guidelines befitting the unique planning circumstance and context of Hong Kong. World cities are confronting the challenges from climate change. Climate change has adversely affected physical health of people globally, and mental health of people in certain regions. (IPCC, 2022) Infectious diseases and heat-related mortality are some of the aspects needing urgent attention. Could potential health risks from climate change be better visualised, immersed and addressed in Hong Kong? In advocating blue and green infrastructures, would the risks of mosquito-borne diseases be suitably managed in land use planning and layout design? Moderate exercise, such as walking, is widely acknowledged to improve cardiovascular wellness, could planning standards and guidelines for open spaces, pedestrian walkway and utilities installation be advanced to embrace healthy living? With new conurbation proposed to extend towards the vast tract of wetlands and fish ponds at the final frontier, should infectious diseases from migrating birds be considered when formulating the overall planning strategy and land use framework?

Secondly, reshape strategic planning through formulating development framework for an

adaptable city should be the focus of post-pandemic planning. Covid-19 has squarely unveiled the inadequacy, from identification to reservation, of sites for a range of emergency uses or facilities such as inoculation station, quarantine centre or Nightingale hospital, in the overall planning of our city. Traditional Chinese wisdom masterly advocates the importance of 'prepare for the rainy day', however, the rain arrived and the city was caught. To improve readiness with lessons from the current pandemic, a hierarchy of facilities should be identified, planned and designated at different districts in association with the medical and health professionals. Facilities under the hierarchy could compose of permanent or dedicated establishments such as hospitals for infectious diseases and network of clinics, supported by an array of temporary facilities such as Nightingale hospitals, quarantine centres and testing and/or screening stations which could be robustly rolled-out and activated when needed. Naturally, such facilities should be designated through the planning and consultation mechanism, made known to the public and local residents to ensure transparency and implementation certainty.

Lastly, reconstitute planning layout and design to strengthen resilience and improve the wellness of citizens should be the priority in local planning. The pandemic has highlighted the urgency to re-

examine and re-model various existing facilities to increase our readiness in combating the spread of infectious disease, and to further the general well-being of citizens. Outbreak of the fifth wave of Covid-19 infection brought painful attention to the vulnerability of our elderly homes. Putting aside any outcome of the impending autopsy, undoubtedly, indoor ventilation cannot be the sole focus in upgrading those establishments. Nothing less than a strong dose of action blending enhanced provision standards and design would be rightful. In a compact city with limited buildable areas, multiple or transformable uses within existing sites or facilities should be a new norm in planning and provision of services. From a disease control angle, immigration control points such as airport, border crossing and port are the new flash points. (Giordano P, 2020) Efficiency, comfort, crowd control and security may previously be the key parameters in the planning and design of immigration control points. In the wake of Covid-19, ways in which public health concerns and control of infectious disease are managed when refitting conventional immigration control points would bisect world class from ordinary city. Health integrated planning and design guidelines can provide the renewed benchmarks for future facilities, and assist upgrading works covering emergency uses, overall layout, design and dispositioning of

existing facilities.

Provision of facilities at district level is equally crucial as strengthening immigration control points. Under the hierarchy of facilities mentioned earlier, selected existing facilities from community buildings to open spaces, can be retrofitted with enabling capacities including additional electricity, water and drain/sewage connections to allow rapid transformation of these places into emergency uses. At the backdrop of social distancing and health concerns, ways to improve layout design, operation and management of public open spaces should be instigated, as a matter of urgency. Re-aligning paths and sitting areas of open spaces to increase social distancing, overall route distance, walkability and connectivity could be the first step. The focus should not be framed solely on disease prevention, rather a drive to actively promote healthy living in tackling non-communicable diseases. Widely known, moderate and regular exercises can improve cardiovascular endurance and lower the risks of some long term illnesses. Other specific enhancements can be implemented, by phases, in meeting formulated health integrated planning standards and guidelines. District planning should have a renewed focus and mission to improve general health and wellness of citizens beyond outbreak of infectious diseases.

Never Say Never

The world was shocked and alarmed by the outbreak of Avian Flu (H5N1) in Hong Kong back in 1997. The city was widely praised by the international community in stemming the spread of virus. The exiled can never return, but not the viruses. Similar to some other outbreaks, Avian Flu (H5N1) re-emerged in 2003 and was subsequently detected in over 17 countries causing over 450 deaths (WHO, 2021) after disappearing from Hong Kong in 1997. Hong Kong faces imminent risks. Prepare for the next visit!

Reference

Baker, M. L., Stewart, C. R., Cowled, C., Deffrasnes, C., Wang, L.F., and Lowenthal, J. W. (2013), "Studying immunity to zoonotic diseases in the natural host – keeping it real", *Nature Reviews Immunology*, 13(12): 851–861.

CDC USA. (2021), *Zika Cases in United States*, Centres for Disease Control and Prevention, USA.

CHP HK. (2022), *Number of Notifiable Infectious Diseases*, Centre for Health Protection, Department of Health, Hong Kong Special Administrative Region Government.

Giordano P. (2020), *How Contagion Works: Science, Awareness and Community in Time of Global Crisis*, Orion Publishing, London.

HKAA. (2019), *Hong Kong International Airport Fact Sheet*, Airport Authority Hong Kong.

ICAO. (2019), *International Civil Aviation Organisation, The World of Air Transport*.

IPCC. (2022), *Climate Change 2022: Impacts, Adaptation and Vulnerability (Summary for Policymakers)*, Intergovernmental Panel on Climate Change.

Mahbubani K. (2019), *Has the West Lost It*, Penguin Books, New York.

Micklethwait J. and Wooldridge A. (2020), *The Wake Up Call*, Short Books, London.

Osterholm M. T. and Olshaker M. (2017), *Deadliest Enemy: Our War Against Killer Germs*, Hachette Book Group, New York.

PlanD. (2017), *Northbound Southbound: The Cross-boundary Travel Survey 2017*, Planning Department, Hong Kong Special Administrative Region Government.

PlanD. (2021), *Hong Kong 2030+: Towards a Planning Vision and Strategy Transcending 2030*, Planning Department, Hong Kong Special Administrative Region Government.

Quick J. D. (2018), *The End of Epidemics – The Looming Threat to Humanity and How to Stop It*, Scribe Publications, New York.

SCMP. (2021), *Covid-19 origins: Chinese study uncovers over 140 bat coronaviruses but says none linked to pandemic*, South China Morning Post.

Specter M. (2012), *The Deadliest Virus*, New Yorker, New York.

Temmam, S., Vongphayloth, K., Baquero, E. and et al. (2022), "Bat Coronaviruses related to SARS-CoV-2 and Infectious for Human Cells", *Nature*, 604: 330–336.

WHO. (2013), *Research Priorities for the Environment, Agriculture and Infectious Diseases of Poverty*. World Health Organization.

WHO. (2019), Constitution of the World Health Organization. World Health Organization.

WHO. (2020), WHO Director-General's Opening Remarks at the Media Briefing on Covid-19, World Health Organization.

WHO. (2021), Cumulative Number of Confirmed Human Cases for Avian Influenza A (H5N1) Reported to WHO, World Health Organization.

Zakaria, F. (2021), Ten Lessons for a Post-Pandemic World, Penguin Books, New York.

Viewpoint

Sustainable Wetland Conservation: A Pragmatic and Evidence-based Wetland Restoration Case Study

Julia W Y Chan and Gary K L Chow

Ms. Julia Chan is an environmental professional, currently the technical director, environmental and climate resilience practice leader for Mott MacDonald Hong Kong Limited. She has over 20 years' experience in environmental management and ecological impact assessment for the support of planning studies. She is also specialised in biodiversity conservation and blue-green infrastructures design by nature-based solutions.

Mr. Gary Chow is a resourceful ecologist with wealth of experience in ecological research and survey, specialised in ornithological study. He has worked with NGOs, government department and currently is technical director for Mott MacDonald Hong Kong Limited. Through this hands-on experience he has developed niche knowledge on nature conservation. His in-depth knowledge on bird ecology and habitat management provides him insight into wetland conservation in Hong Kong.

Synopsis

In the far northwest New Territories in Hong Kong, the widely open lowland area is packed with continuous ponds and marshes. They are mostly zoned as Wetland Conservation Area (WCA)/Wetland Buffer Area (WBA) in which development are largely restricted, except for those areas with zoning intention that allows limited development with wetland compensation and commitment on long-term wetland management. In late 2010, the first private compensated wetland at the fringe area of Deep Bay was established under the approved plan of a comprehensive development with wetland restoration at Wo Shang Wai, Yuen Long. This paper provides accountable evidence to demonstrate how to strike a balance between conservation and development to achieve a win-win solution to the comprehensive development

in degraded wetland area. The case study of Wo Shang Wai (WSW) (location shows in Figure 1-1a and 1-1b) is the only implemented Public-Private-Partnership (PPP) scheme within Deep Bay in Hong Kong up to this moment. It will provide an insightful example of wetland restoration with development alongside. No-net-loss principle in terms of area or function is evaluated with respect to the proposed conservation plan under the Environmental Impact Assessment Ordinance and Town Planning Ordinance. The eco-function and performance were monitored over time. The effectiveness of mitigation measures for restoration has been evaluated with due respect to wetland ecology. The management regime of the wetland is an adaptive approach so that the Environmental Permit requirements

and s16 approval conditions can be complied. This pragmatic example on balancing nature conservation and development is further elaborated in the following sections.

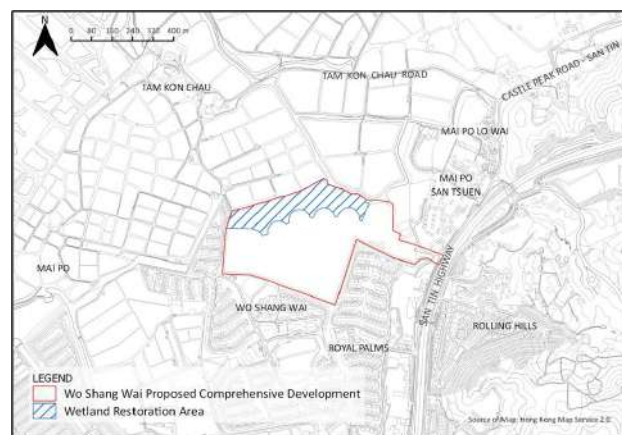


Figure 1-1a Location of the Wo Shang Wai Development and the Wetland Restoration Area



Figure 1-1b Location of the Wo Shang Wai Development in Inner Deep Bay

Background of WCA

In 19th Century, the shore along the Deep Bay from Ha Tsuen and Tin Shui Wai at west to Lok Ma Chau at east is an extensive marshland. Rice cultivation started in early 20th Century, but it was gradually replaced with cultivation of shrimps and fishes since 1940s' which substantially transformed the landscape of the lowland area in

the northwest New Territories. Until 1970s'-80s', the whole area was dominated by fishponds and gei wais (for shrimp cultivation), with scattered low density residential villages. Since 1990's, open storage emerged along with the abandonment of fishponds. Until now, most of the fishpond area are kept in an open lowland landscape featured with some fish cultivation, despite the fishery operation has been diminishing.

Other than generating economic return by cultivation of shrimps, gei wai also creates an ecosystem providing habitat and food source for water birds. In 1960's, government started to be aware of the ecological value of the Mai Po Marshes for supporting rich bird life. The ecological importance of the Mai Po Marshes and Inner Deep Bay was recognized internationally in 1995, when it was listed as a "Wetland of International Importance" under the Ramsar Convention, a convention on Wetlands of International Importance especially as Waterfowl Habitat. About 1,500 ha of the land including Mai Po and a large portion of the Deep Bay area were listed as Ramsar Site. The designation led to Mai Po being protected from all forms of development, and the core part of it is managed by World Wide Fund for Nature Hong Kong (WWFHK) as a nature reserve.

Apart from the Mai Po Marshes and Inner

Deep Bay, people also realized the fishponds surrounding the Mai Po Marsh and Inner Deep Bay provided an intrinsic ecological function to the birds, forming an integral part of the wetland ecosystem.

Fishpond is a man-made habitat managed for freshwater fish cultivation. When the ponds are filled with water and suitable environment arise, it would be used by the bird community, like diving ducks, grebes and terns. The climax moment comes when the ponds are drained down for harvesting. During the drain-down period, the shallow water region with higher density of fish aggregate in the pond margin that makes some waterbird species, like egret and heron, easier to feed upon. Even after harvesting, the trash fishes left behind were very attractive to the waterbirds, and the exposed mud at the pond bottom created a type of wetland for small waders to feed.

The whole fishpond harvesting cycle become a feast providing abundant food source for the birds. The significance of it is that most of the waterbirds feeding in the fishponds are of local or even global concern, noticeably the Black-faced Spoonbill, which are facing a certain risk of local or global extinction.

In recognizing the ecological significance of the fishponds, Planning Department commissioned a study for the review of the ecological value

of fishponds in the Deep Bay Area (Aspinwall & Co., 1997). The study demonstrated the unique international and regional importance of the fishpond system for birds. It has shown the fishpond system as food source and roosting ground for waterbirds is fundamentally linked with Mai Po Marshes as an important wildlife habitat.

In the meantime, the Town Planning Board promulgated a set of planning guidelines for better planning and control of land use in the area. In the Town Planning Board Planning Guidelines No. 12C – Application for Developments within Deep Bay Area under Section 16 of TPO (TPB PG-No. 12C), it adopts land use and planning control through the demarcation and restrictions by imposing two zones, namely Wetland Conservation Area (WCA) and Wetland Buffer Area (WBA).

According to the TPB PG-No. 12C, development proposals in WCA and WBA in the Deep Bay area should observe the "precautionary approach" and comply with the "no-net-loss in wetland" principle to ensure there will be no decline in wetland or ecological functions and no net increase in pollution load to the Deep Bay due to the development proposal. New development within the WCA would not be allowed unless it demonstrates the support of conservation of ecological function of the area and subject to land use permission under the Town Planning

Ordinance (TPO), as well as approval under the Environmental Impact Assessment Ordinance (EIAO). The case example of Comprehensive Development at Wo Shang Wai (WSW) presented below demonstrates what measures that are required to achieve the “no-net-loss in wetland” (Mott Connell, 2008).

Comprehensive Development with Wetland Restoration Area

The Comprehensive Development at WSW falls within the Other Specified Uses (Comprehensive Development to include Wetland Restoration Area) (OU(CDWRA)) zone, neighbouring the boundary of the WCA. The commercial fishponds within the Project site had all been filled during the 1980’s, well before the Project Proponent obtained the site. During the planning stage of the Project in early 2000, the site was partially used as open storage and the remaining portions comprised fragmented seasonal marsh, grassland, irrigation ditches and bare ground (Photo 1-1). The proposed development consists of an area of approximately 16ha for residential development and approximately 4.7ha for restored wetland (Figure 1-2). WSW site was not within the 12 priority sites identified under the New Nature Conservation Policy (ETWB, 2004), but the Environmental Conservation Fund (ECF) Committee endorsed on 18 November 2011 the proposal of Environmental Protection Department

(EPD) to apply PPP arrangement for the WSW development.



Figure 1-2 Flow diagram showing the wetland restoration scheme with residential development at Wo Shang Wai

The construction restoration work of WSW commenced in 2010 after approval of the planning application in 2009 and Environmental Permit granted with conditions under the EIAO in 2008. A pre-requisite of the development is to provide a wetland restoration area (WRA) of approximately 4.7ha for compensation of the loss of fragmented wetlands, comprising marsh, reed, and ditch, of equivalent size. The operation of the WRA is under a PPP scheme, in which a Non-government Organisation (NGO) should be engaged for the ecological monitoring and maintenance of the WRA in accordance with a Habitat Creation and Management Plan. Meanwhile, the Project Proponent is required to provide a seed fund to the ECF to cover the recurrent long-term maintenance and management cost incurred.

The WRA has been established since October 2012

with continuous ecological monitoring under the frameworks of Environmental Monitoring & Audit (EM&A) programme under EIAO. The monitoring findings have proven that the WRA provides wetland habitats that could compensate for the loss of wetland in term of area and function of the habitats, by supporting target bird species as well as promoting the diversity of flora and fauna species (Photo 1-1).



Photo 1-1: Before Restoration (Top) and After Restoration (i.e. WRA; Bottom)

In the Wetland Management Review conducted after the WRA established for 5 years, the monitoring result demonstrated a single unfragmented wetland has been formed in connection with neighbouring WCA. In comparison with the fragmented, unmanaged and degraded

wetland before development, the habitat quality has been significantly improved. The enhanced ecological value is also reflected in the number and diversity of the fauna species recorded in the monitoring. The figure in Figure 1-3 below shows the indicative number of wetland fauna species recorded before and after the establishment of the WRA (Mott Connell, 2008; Mott MacDonald, 2019). It evidenced that a high diversity of wetland fauna was attracted, and a better ecosystem was created.

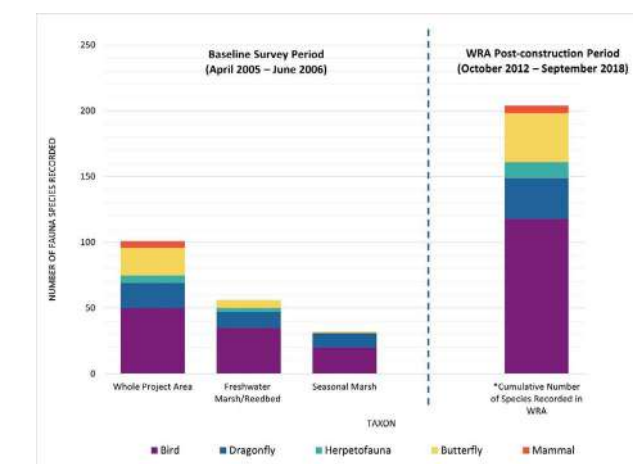


Figure 1-3 Stacked Bar Chart of Number of Fauna Species Recorded within the Project Area during the Baseline Survey Period (April 2005 – June 2006) and Cumulative Number of Fauna Species Recorded in WRA during the WRA Post-construction Period (October 2012 – September 2018)

**Remark: Due to different survey effort and transect between the baseline and existing conditions, the number of species recorded before and after WRA establishment are indicative only and cannot be directly compared*

Wetland Functionality

In an ecological functionality review conducted for WRA (Table 1-2) by making reference to the



Photo 1-2 Some of the Wildlife Recorded in the WRA
 From top left to bottom right: (First Row) Little Grebe, Baillon's Crake, Great Egret; (Second Row) Chinese Pond Heron, Asian Amberwing *Brachythemis contaminata*, Leopard Cat; (Third Row) Chicks of Common Moorhen; Ardeids; Blue Dasher *Brachydiplax chalybea flavovittata*.
 Photo Credit: Captain Wong @ Profit Point Enterprises Limited

scoring system for the assessment of the relative ecological importance of sites developed under the New Nature Conservation Policy (NNCP) (ETWB, 2004), it demonstrates that the ecological

function of the WRA scored much higher than the previously fragmented and unmanaged conditions. Comparing to managed fishponds of similar size (Photo 1-3) (four connected



Photo 1-3 General Pond Conditions at Non-WRA

Criteria (Weighting)	WSW Baseline (2005-06) Score	WRA (2012-18) Score	Non-WRA (2012-18) Score	Deep Bay Wetland outside Ramsar Site (2004*) Score	Ramsar Site (2004*) Score
Naturalness (15%)	0.5	1.5	1	1	2
Habitat diversity (15%)	1	2	1	1	3
Non-repeatability (10%)	0.5	1.5	1	1	3
Species diversity & richness (30%)	1	3	1	2	3
Species rarity / endemism (30%)	0	3	3	3	3
Total (Full mark = 3)	0.58	2.48	1.6	1.9	2.85

Remark: *The data were extracted from AFCD (2004). Survey periods were not provided.

Table 1-2 Summary of scores under different scenario using NNCP as reference

fishponds in neighbouring wetland area with total area similar to WRA) (indicated as Non-WRA in Table 1-2) and the Deep Bay Wetland outside Ramsar Site (defined in the list of priority sites for enhanced conservation under NNCP, AFCD (2004)) that covers much larger area than the WRA, the functionality score of the WRA is again much higher than those single usage habitats (i.e. fishponds).

Observations from Functionality Review

The assessment results showed that the size of wetland is not directly proportional to the ecological functionality of the wetland. Although the Deep Bay Wetland outside Ramsar Site has a much larger area than the WRA, its ecological value is lower than that of the WRA. When compared to the non-WRA of similar size to the WRA, the ecological value of the non-WRA is

also lower than that of the WRA. Moreover, the ecological value of WRA is much greater than that of the WSW baseline though the sites are of same size.

Other than land size, design and management regime are also the determining factors for a wetland to become ecologically valuable. When comparing to the non-WRA, Deep Bay Wetland and WSW baseline, the WRA provides more diverse habitats (including ponds, reedbeds, marsh, vegetated/non-vegetated islands, etc.) for wildlife utilisation, while the non-WRA and Deep Bay Wetland are mostly fishponds which are not targeted at improving ecological function, and the wetland habitats during WSW baseline comprised only fragmented marshes which were regularly disturbed by human. In addition, the WRA also

has a good management regime with measures towards hydrology (water level adjustment for providing shallow water margins for wading birds), vegetation control to minimise exotic species and overgrown of reeds, minimisation of human disturbance (confinement of WRA from development portion) and invasive species control (such as apple snails and red fire ant) in the WRA to ensure restoration success, while such management plan is absent for the non-WRA, Deep Bay Wetland and the WSW baseline.

Challenge to Traditional Fishpond Operation

The above example demonstrates a practical case of comprehensive development with wetland restoration in the inner Deep Bay wetland buffer area to enhance the ecological connectivity with the WCA, but the existing traditional fishponds operation in the Deep Bay wetland are facing a threat of being phased out and gradually abandoned. Despite development in the fishponds area are largely limited, not all the fishponds are operated in a traditional way that is beneficial to bird use. Owing to abundant and stable supply of freshwater fishes from Mainland China, and people's preference on marine fish, the demand of local freshwater fish and the pond fish culture activities have been diminished. The abandoned pond is constantly filled up with stagnated water without a water drain-down cycle, and thus no shallow water margin that favour wading

waterbirds, nor with exposed pond bed that provide feeding opportunity for shorebirds. Despite the stagnated water is favourable to a certain type of wetland fauna and bird group, the lack of drain-down cycle means its ecological function would be largely impaired. Some ponds were even colonized with weeds and invasive species that further degrade the wetland function gradually.

Worst still, some fishponds may even become hotspots of dumping of construction waste. The runoff pollutes the fishpond water and greatly affecting the fish's habitat. Even the fish farming is still being operated, they may not be operated in a way that is friendly to birds and deprives the feeding opportunity for them. Besides, some operators set up net and trap to deter birds from eating fishes in their ponds, leading countless casualty, and injury. Mix of factors renders the fishponds are not being maintained in a way that is entirely ecologically friendly and violating the intention of zoning the larger area as WCA.

Adaptive Management

In recognizing the degradation of the ecological function due to non-ecologically friendly operation of the fishpond, the Hong Kong Bird Watching Society (HKBWS), a local NGO, has conducted two Management Agreement (MA) projects under the funding support from the Environmental and Conservation Fund (ECF) in the Deep Bay area

since 2012 to enhance the ecological function of fishponds through collaboration with fishpond operators. Through preserving traditional fish farming and wise use of wetland, the ecological function of the fishpond was enhanced by means of attracting higher number of waterbirds to use the fishpond (Photo 1-4).



Fishpond in traditional management need regular water drain down that create shallow water margin habitats for birds.



Migratory waders feed in the drained fishpond.

Photo 1-4 Regular water drain down in fishpond favours wetland birds' usage

Despite the fishponds are well recognized of providing ecological function, it doesn't mean it could self-sustain without adaptive management. Along with abandonment of traditional fishery practice, the fishponds are wearing out of its special function to conservation of birds (Photo

1-5). Revitalization is possible, but not self-initiated without funding source.



Fishpond without management is constantly kept in high water level. The ecological value of it is lower than the managed fishpond.



Fishpond being abandoned for long time would be colonized by reed and other weeds that may not be optimal for bird's use.

Photo 1-5 Fishponds without proper management or abandoned not favour for wildlife use

Application of PPP

The plight of the fishponds cannot be improved solely by the commercial fishpond operator if it means to achieve the objective of the zoning intent for inner Deep Bay wetland system. The case of WSW in WBA demonstrates that ecological function can be enhanced through proper design of wetland and adaptive management. The habitats

of pond, reedbed and wetland are creatable, and the ecological function can be nurtured through adaptive measures. Adaptive management, such as vegetation, invasive species and water levels management, is important for created wetland, especially for the initial establishment period as observed from the WSW case study.

The success of the WSW case could be applied to other degraded wetlands, with application of the PPP scheme is plausible to maintain the wetland at its best ecological function. It shall be more widely applied in the degraded wetland that need proper management.

The case of WSW is adopting a “biodiversity net gain” principal that means the type of habitats compensated is better than the types that have been lost. The WSW case demonstrates the concept of wetland compensation is feasible.

The engagement of local fishermen in the Management Agreement (MA) conducted by HKBWS at Deep Bay fishponds, and the involvement of local farmers in Long Valley Nature Park, are both local examples of stakeholders’ engagement for conservation works. These management approaches provide alternative ways for effective and sustainable management of the restored wetland in long terms.

Besides, habitat and species diversity

enhancement concept could also be incorporated in the compensation wetland. The high biodiversity of the Inner Deep Bay Ramsar Site is attributed to the diverse type of wetland habitat nurtured. Brackish water wetland, gei wai, reedbed and freshwater wetland, all provide specific habitat niche for specific type of wetland fauna. Thus, conservation of the wetland in the Deep Bay region needs a holistic view and balanced effort to maintain habitat diversity and socioeconomic human needs. The mono-aqua pond culture is principally adopted in the fishpond area in Deep Bay, as the fishpond owners livelihood and well-beings are of higher priority than wetland conservation. On the contrary, compensation wetland/wetland restoration in exchange of lands with less ecological sensitivity for development can provide an opportunity to allow the ecological function of the local wetland system be further enhanced. The change of the practice from typical gei wai to creation of freshwater wetland is because the latter habitat is diminishing and greatly needed in Hong Kong. This adaptive habitat adjustment is not possible in traditional fishpond but is feasible if incentive be given under PPP scheme with wetland restoration area/wetland enhancement area be applied.

All in all, more restoration ideas should be encouraged to enhance the ecological function of the wetland ecosystem. But it needs a sustainable

system to provide incentive for habitat creation and adaptive management. The WSW example demonstrates the PPP scheme is workable under the current mechanism, extending this model to wider area could be a sustainable option of maintaining the wetland ecosystem.

Summary

The ecological function of the WCA/WBA in Deep Bay relies on the traditional practice of sustainable fishpond operation. The water drain-down cycle creates different habitat niches for different type of waterbirds to use. But owing to the low economic return of traditional fishpond operation, many fishponds are left abandoned or even used as dumping grounds. Compensation wetland associated with comprehensive development under a Public-Private-Partnership scheme is a balanced means of restoring degraded wetland and satisfying human needs. The private wetland restoration in the Wo Shang Wai, of which 118 bird species and rare mammals have been recorded, demonstrates that the wetland habitat can be restored, and ecological function can be nurtured through adaptive management. The success of the WSW case is a good reference that can be considered to a wider area in the WCA/WBA, with specific target conservation elements and sustainable management, like stakeholder engagement and creation of diversified habitats to promote ecological linkage with habitats of

higher ecological function, that could be further explored.

Reference

Agriculture, Fisheries and Conservation Department (2004). New Nature Conservation Policy - List of Priority Sites for Enhanced Conservation. (Information retrieved in December 2019) (https://www.afcd.gov.hk/english/conservation/con_nncp/con_nncp_list/con_nncp_list.html)

Aspinwall & Co. (1997) Study on the Ecological Value of Fish Ponds in Deep Bay. Executive Summary/ Final Report. Planning Department Hong Kong.

Environment, Transport and Works Bureau (2004). Legislative Council Panel on Environmental Affairs – New Nature Conservation Policy.

Mott Connell Ltd. (2008). Proposed Comprehensive Development at Wo Shang Wai, Yuen Long – Environmental Impact Assessment.

Mott MacDonald Hong Kong Ltd. (2019). Proposed Comprehensive Development at Wo Shang Wai, Yuen Long – Five-yearly Review Report for the WRP and the Implementation Programme.

Town Planning Board (2014). TPB PG No. 12C Town Planning Board Guidelines for Application for Developments Within Deep Bay Area Under Section 16 of the Town Planning Ordinance.

Viewpoint

Curating Smithfield – Code Map

Community Engagement Committee, HKIP

Community Engagement Committee is established to raise the understanding of the public towards the planning profession and the profile of the HKIP, to provide a one-stop platform for collaboration between planning professionals and the community, to provide voluntary planning services to facilitate the undertaking of planning-related projects that promote community well-being, to conduct outreach activities and promote community planning and engagement; and to co-create with the community on place-making initiatives in the neighbourhood.

Introduction

The Planning Project Committee, now consolidated with the Community Planning Committee to form the new Community Engagement Committee, has initiated to tell a good story of city development in Hong Kong through the “Curating Smithfield” Project. In addition to co-creating both hard and online copies of the Code Map with the Central & Western District Council (C&WDC) and local artists, we have also produced an audio self-guided tour mobile app in collaboration with a local start-up, Insider Tour. We would like to share the interesting stories behind different checkpoints from a planner’s perspective with you in this Journal.

Looking ahead, we will continue to pursue our Smithfield Children’s Playground Project with C&WDC, Leisure and Cultural Services Department (LCSD), and other interested stakeholders. Stay tuned and welcome to join us.

Main text

Through the “Curating Smithfield” project, we hope to explore with you the codes embedded along Smithfield, unveiling how this neighbourhood has evolved from an area filled with NIMBY (“not-in-my-backyard” uses) to one full of charms.

Introduction

Through the “Curating Smithfield” project, we hope to explore with you the codes embedded along Smithfield, unveiling how this neighbourhood has evolved from an area filled with NIMBY (“not-in-my-backyard” uses) to one full of charms.

Checkpoint No. 1:

Kennedy Town MTR Station

Kennedy Town MTR Station was opened in 2014 as the western terminus of the Island Line, which runs from Kennedy Town in the West to Chai Wan in Hong Kong Island East.

Before the extension of the rail line to this area, Kennedy Town was considered rather remote and could only be reached by bus, mini-bus or tram.

The opening of Kennedy Town MTR Station has

前言 Foreword

士美菲路是發展地帶的動脈，由維多利亞港延伸至維多利亞，引領我們於瞬間展現香港的藍綠資產。透過這幅地圖，我們誠邀你一起欣賞士美菲路獨特的面貌及蘊藏於其中的有線城市演進故事。

從香港島西端的海濱地區至1880年代於「垃圾灣」填海而成的土地；繼而從古老的維多利亞城東端充滿歷史性建築的一隅（如牛棚、屠房、鐵線灣等），發展至一個蓬勃的住宅區，包含新舊建築、食肆和藝文組織。士美菲路由城市邊界轉化成藍綠資產，洋溢著希望及魅力。

Smithfield is an artery of Kennedy Town stretching from Victoria Harbour to Mount Davis, a reach out to the blue-green assets of Hong Kong in a glimpse. Through this Code Map, we cordially invite you to appreciate the unique characteristics and beauty of Smithfield which embraces interesting stories of urban evolution. From a riverine area in the remote west end of Hong Kong Island to a reclaimed land at "Lap Sap Wan" (Rubbish Bay) in the 1880s. Then, from a remote area in the bygone Victoria City packed with NIMBY (not-in-my-backyard) facilities (e.g. cattle depot, slaughterhouse, plague hospital compound) to a thriving residential neighbourhood comprising both old and new developments, foodies and art communities. Smithfield has transformed from city fringe to a muse filled with hopes and charm.

打卡位 Checkpoints

- 1 堅尼地城站 Kennedy Town MTR Station
- 2 小巴總站 Minibus Terminal
- 3 巴士總站 Bus Terminal
- 4 電車總站 Tram Terminal
- 5 士美菲路市政大廈 Smithfield Municipal Building
- 6 觀龍樓 Kwun Lung Lau
- 7 西環邨 Sai Wan Estate
- 8 美新大廈 May Sun Building
- 9 科士街樹牆 Forbes Street Wall Trees
- 10 士美菲路休憩處 Smithfield Sitting-out Area
- 11 卑路乍灣海濱徑 Belcher Bay Promenade
- 12 界石 Boundary Stone
- 13 壽祖廟 Lo Pan Temple
- 14 祥興工業大廈 Cheung Hing Industrial Building



not only made the area more accessible. By virtue of the lovely designed stations along Smithfield, we think Smithfield can be regarded as a living public transport gallery.

Entering into the concourse of Kennedy Town MTR Station, you will find various fascinating community art installations. These artworks have official names - "Blooming Bud" and "Our Memories of the Western District".

"Blooming Bud" is a distinguished piece of

artwork in the shape of a split apple created with participation of local residents. The design represents the past, present and future of Kennedy Town. As noted from MTRC's website, the silhouettes of local youth at the centre of the apple depict the seeds, which represent the future growth of Kennedy Town. The handprints of local residents on the skin of the apple provide support to the growth and development of the area. The highly polished stainless steel finish does look cool. It not only reflects the interior

of the station but also the people around. That's why this artwork is said to pay permanent tribute to the people of Kennedy Town.

"Our Memories of the Western District" is another signature artwork found in the MTR station concourse. It is a digital printing artwork on glass, using thousands of photographic images collected from the community to reflect the uniqueness and culture of the neighbourhood.

Kennedy Town is a heavily built-up area, and constructing the MTR line underneath was never an easy task. The Kennedy Town MTR station itself was only buildable through relocating the former public swimming pool premises on Smithfield to 2 Sai Cheung Street North. Both the MTR station and the iconic futuristic redeveloped pool complex are now key local attractions in the area.

Smithfield is also near the North Street Tram Stop of the westernmost terminus of the tramway, which is easily identifiable by its signature "Hong Kong Tram Green" pantone colour. Our tram system also holds the Guinness World Records TM Title of the "largest double-decker tram fleet in service". Another interesting fact is that the tramway marks the original coastline of Hong Kong Island before land reclamation.

Checkpoint No. 2:

Smithfield (Outside Kennedy Town MTR Station

Exit A)

Smithfield is about 1.3 km long straddling from Victoria Harbour at the shore of Kennedy Town on Hong Kong Island up to Mount Davis. It is a unique road embracing both blue-green assets in town planning terms and epitomizing the city evolution in a nutshell.

In the old days, the area used to be a riverine area with streams running down from Mount Davis to Sulphur Channel in the remote west end of Hong Kong Island. That explains why the area is filled with blue-green assets. If you search around, you may still hear the sound of running streams along the drains in the upstream area.

Kennedy Town lies on a piece of reclaimed land. Before reclamation works took place for city expansion in the 1880s, the area was literally called "Lap Sap Wan" (or Rubbish Bay). We could find an old record of scavenging contract for the contractor to remove "all offal, mud, filth, dust, sweepings and all other refuse by boat to the depot at Lapsapwan".

Smithfield was built between 1901 and 1910, and remained as a cul-de-sac till mid-1990s.

It begins at the junction of New Praya, Kennedy Town and Shing Sai Road in the north end overlooking Victoria Harbour, and meanders up the south end and used to end technically at Ho Chung, a Hotung ancestral family property at 40A

Smithfield. Like a labyrinth, it intersects with many streets such as Catchick Street, Belcher's Street, Rock Hill Street, Forbes Street, Pokfield Road, and Lung Wah Street.

The road was later extended to Pokfulam Road in 1998 as Smithfield Extension to form part of the road network built to accommodate the traffic from the Western Harbour Crossing with a view to improving the traffic flow in the Western District.

Smithfield itself showcases an inspiring transformative experience of a place from city end to city muse, filled with hopes and positive energy.

It has transformed from a remote area in the bygone Victoria City, packed with the so-called NIMBY facilities such as cattle depot, slaughterhouse, plague hospital compound and gas works, into a thriving residential neighbourhood with a variety of foodie places and budding art communities.

Smithfield has also transformed from an area deprived of any public recreational facilities into one well served by municipal facilities and public spaces.

Wait, why is it called "Smithfield", or should it be "Smithfield Road"?

Smithfield is often mistakenly written as "Smithfield Road". In fact, it is one of the few

roads in Hong Kong with no such words "Road" or "Street".

Back in 2007, there was a Government proposal to rename it as "Smithfield Road" but was faced with opposition. The proposal was then amended to retain the name "Smithfield". While its Chinese name was changed to avoid possible negative connotation and it was gazetted on 14 Dec 2007.

Smithfield is said to be named after its London namesake "Smithfield", which shares a common history of accommodating cattle depots which were then demolished and redeveloped into residential areas. The London landmark was promoted by fictions like Charles Dicken's "Oliver Twist" and Mark Twain's "The Prince and the Pauper".

Perhaps, one day, with the budding art communities in the area, Smithfield would become another artistic hub on Hong Kong Island, just like Cattle Depot in To Kwa Wan.

[Checkpoint No. 3](#)

[Kwun Lung Lau](#)

Smithfield is predominantly zoned for residential use on the Kennedy Town and Mount Davis Outline Zoning Plan. The area is intermingled with a variety of commercial and industrial uses such as offices, eateries, recycling and car repair workshops.

Kwun Lung Lau is one of the most notable public housing estates in the area. Built in 1967, it is one of the first public housing developments built by the Hong Kong Housing Society (or HKHS in short). Kwun Lung Lau is situated outside Kennedy Town MTR Station, overlooking Smithfield from a height at 2 Lung Wah Street.

HKHS is a non-governmental and non-profit organization first found in 1948 to address the post-war housing problems in Hong Kong. It was formally established in 1951 as the first-ever statutory body undertaking public housing affairs.

The name "Kwun Lung Lau" literally means "Watching Dragon Building" as the block layout stretching from Block A to Block G when viewed from above resembles a couching dragon.

One of the signature features of Kwun Lung Lau is its dragon mosaic embedded in the lift lobby. The cute little dragon icon was designed by the wife of the architect of Kwun Lung Lau, Mr Michael Payne.

Phase 1 redevelopment and Phase 2 rehabilitation were completed in 2008 and 2011 respectively.

Phase 1 redevelopment involved the redevelopment of Block G and part of Block E into two 40-storey high rise towers on top of a podium with carparks and social welfare facilities.

Connectivity is always key concern in urban

planning and design, especially for an ageing community. Hence, another key redevelopment feature was to include a shuttle lift complex to provide easy access for residents to reach the ground level lift lobby from Smithfield. Before that, residents used to walk up a 30 to 40m high covered walkway.

Kwun Lung Lau has a significant role in the slope safety history of Hong Kong. A tragedy occurred on 23 July 1994 below Block D of Kwun Lung Lau, when a landslide resulted in five fatalities and three injured. Heavy rain and leaking water have accumulated behind a thin masonry retaining wall, causing it to collapse.

The disaster has in turn led to a major review of slope safety in Hong Kong. The Geotechnical Engineering Office has carried out a comprehensive investigation into the cause of the landslide, while Professor Morgenstern has conducted an independent review of the investigation.

The Morgenstern Report has made various recommendations, such as the adoption of a more integrated approach for slope stability assessment and the development of a monitoring and inspection programme of buried services affecting slopes.

The sad incident has led to the progressive

introduction of the slope safety regime in Hong Kong.



Checkpoint No. 4

Forbes Street Temporary Sitting-out Area

Smithfield is bestowed with blue-green assets as it connects verdant hills with the waterfront. You may choose to stroll along the waterfront promenade or take a hike up to Pokfulam Road for the greenery. Smithfield brings people closer to nature, and its steep gradient would help joggers burn some calories.

At Forbes Street Temporary Sitting-out Area located right next to Kennedy Town MTR Station Exit C, you may choose to take some selfies with the beautiful stone wall trees, or take photos of the flowers found in the sitting-out areas. You may spot birds, bees, butterflies, or even

rampaging wild boars. The magnificent Forbes Street wall trees contain old and valuable trees, and due care has been undertaken to protect the trees during the construction works of the Island Line Extension.

The sitting-out area used to accommodate a slaughterhouse as well as sheep and pig depot, as evident on the 1889 map of Kennedy Town.

Nowadays, you can still see the relics of the incinerators for burning animal corpses.

Before assuming the function of a slaughterhouse, the precinct was situated adjacent to a factory compound of glass and ropes, reminiscing the maritime history of the former government pier at the waterfront. Together, they served an important role in accommodating bubonic plague patients back in the 19th century.

In the 1980s, the nearby residents were increasingly concerned about the potential health issues induced by air pollution, and the slaughterhouse was ultimately demolished and converted into a temporary sitting-out area in 2008.

Forbes Street Temporary Sitting-out Area is now a popular place for everyone, offering a famous spot for ball games; ecological, heritage and masonry tours; selfies and movie shooting.

Another hidden code is the air raid precaution tunnel around the area, though its exact location is still a mystery. Some suggested that the entrance was somewhere near Forbes Street Temporary Sitting-out Area. Government records referenced it as No. 21 of the Disused Air Raid Precaution Tunnel, which is seemingly close to the Lift Building of the Kwun Lung Lau. It does not connect to any complicated underground network and is relatively short in length.



Archives suggest that it was previously named No. 9 Air Raid Tunnel during World War II, which used to store dynamites to create firebreak in the urban areas.

Checkpoint No. 5

Sai Wan Estate

Sai Wan Estate is the smallest and the second oldest public housing estate built by the Hong Kong Housing Authority (or HKHA in short), and the only HKHA's development in the Central and Western District.

It is located on Ka Wai Man Road, adjacent to Forbes Street Temporary Sitting-out Area.

Sai Wan Estate comprises five linear blocks of 10 to 14 storeys, totaling about 640 flats.

The rectangular site perched on top of a very steep slope. Amazingly, the Estate was built into a hillside and managed to overcome the geotechnical challenges at a time dated back in the 1950s.

Instead of having "House" as suffix commonly adopted for HKHA's public housing estates, the name of each of its five blocks has the elegant suffix "Terrace" to reflect the platform features.

The Estate also showcases many aesthetic elements including the beautiful avian mosaic at its doorstep, elegant masonry wall, and modernist architectural facades.

HKHA undertook estate improvement works in the years of 2000 to cater for the need of the ageing population, foster a healthy lifestyle, and enhance barrier-free access. More recreational facilities including fitness exercise equipment, landscaping features, and inclusive design such as railings and seating benches have been added.

It was announced in the 2021 Policy Address that HKHA would conduct a study on the redevelopment of Sai Wan Estate under suitable conditions with a view to providing more public housing units.



[*Checkpoint No. 6*](#)

[*Smithfield Terrace*](#)

Smithfield Terrace located at 71 to 77 Smithfield is one of the most famous private housing

developments on Smithfield. It is a high-rise development completed in 1986, comprising four blocks with eight apartments per floor and a total of about 910 apartments.

Do you know that the residential development was once a gasometer site?

Yes, a gasometer of 500 000 cubic feet capacity was built by the Hong Kong and China Gas Company in Smithfield around 1935.

The gasometer was then located to the south of the former cattle depot site in Kennedy Town and the site was considered less risky to house a gasometer.

The Smithfield Gasometer was meant to replace the West Point Gasometer in Shek Tong Tsui which exploded in 1934, claiming over 40 lives and injuring many.

The Smithfield Gasometer was in existence until the early 1980s when Kennedy Town became more populated and there was an increasing concern about the industrial-residential interface with the gasometer. The site was then demolished for the construction of Smithfield Terrace.

Gasometers testified an important part of the gas supply history of our city. Residents in Kowloon used to rely on candles and oil lamps until gas was laid. Nevertheless, gasometers are potentially

hazardous installations and the siting is subject to careful consideration and scrutiny.

Today, not many gasometers are left in Hong Kong and it would be a challenge to trace all their previous locations.

[*Checkpoint No. 7*](#)

[*Cheung Hing Industrial Building*](#)

The 12-storey building located at 12P Smithfield is just two minutes away from Kennedy Town MTR station. It was built in 1972 and still maintains many features of the old industrial building such as an old lift for loading and unloading goods.

The presence of the industrial building testifies the evolution trajectory of the area from an industrial to a predominantly residential area to cater for the changing needs of our society.

Back in 2012, the Urban Renewal Authority had plans to redevelop Cheung Hing Industrial Building for residential development as a pilot project to increase housing supply.

However, its stratified title has created development hurdle and the redevelopment proposal was ultimately dropped.

In Hong Kong, multiple ownership is indeed often posing a major constraint to redevelopment, and the issue remains unresolved.

Notwithstanding the above, the building is

becoming a budding artist hub and popular homes for co-working spaces.

The artist hub fosters community co-creation and co-working spaces offer flexible shared office premises for start-ups, freelancers, entrepreneurs and small businesses.

[*Checkpoint No. 8*](#)

[*Smithfield Municipal Services Building*](#)

Smithfield Municipal Services Building is located at 12K Smithfield. The building was completed in 1995 and was then called “The Urban Council Smithfield Complex”.

By the way, have you heard of the Urban Council which no longer exists? It was a municipal council responsible for municipal services on Hong Kong Island and Kowloon. It was established on 18 April 1883 but was later disbanded on 31 December 1999.

The municipal duties have been taken up by the Food and Environmental Hygiene Department and the LCSD, along with the Home Affairs Bureau.

Let’s get back to the Municipal Building. It houses Smithfield Public Library on 3/F, and Smithfield Sports Centre on 4/F to 7/F.

The sports facilities include an arena used for basketball, volleyball and badminton courts; a fitness room; a dance room; table tennis rooms; squash courts; children’s play room; activity

rooms; etc. The sports facilities are available for booking and training courses are organised for public participation. The Municipal Building also houses Smithfield Market, which is sometimes referred to as “K-town’s wet market” by the locals and Cooked Food Centre on the lower floors.

Decoding the Municipal Building, you will find that it was formerly a cattle quarantine depot annexed to the slaughterhouse in Kennedy Town. Can you imagine the time when the cattle roamed around the area before being slaughtered?

The cattle depot was closed down in 1986, and was redeveloped into the then Kennedy Town Swimming Pool, Smithfield Market and Smithfield Municipal Services Building to address the shortage of recreational facilities in the Western District.

The development of the municipal building has provided multi-purpose supporting facilities to the evolving residential neighbourhood which was once deprived of recreational provision.



Checkpoint No. 9

May Sun Building

Smithfield is a living gallery of buildings built at different times in history. May Sun Building located at 1-15 Smithfield was built in 1964.

It is characterized by a slanted top, which reflected the practice to “set back” the top stories of buildings in compliance with the building codes of the time. This was basically to allow sunlight penetration for sanitation reasons.

The building codes set limits to the street shadow of a building, and created buildings with a 76 degree sloping profile.

Similar buildings are typically found on the reclamation site at Ferry Point in Jordan by the Chinese nickname “Bat Man Lau: the Eight Man Buildings”. However, this control was later revoked as it created aesthetic concerns and was generally not welcomed. Such buildings conforming to this control still remain in the older parts of Hong Kong.



Checkpoint No. 10

Belcher Bay Promenade

The seaside of Smithfield marks the remains of the original reclamation boundary of Victoria Harbour.


In the 1900s, the area was basically used for industrial purposes such as oil depot and factory compounds. A government pier was located by the sea at the point where Cadogan Street Temporary Garden now exists.

The seaside of Smithfield is seamlessly connecting with the Belcher Bay Promenade, which was fully opened on 19 October 2019. The Promenade provides the public with a round-the-clock leisure space for enjoying the panoramic sea view and sunset.

The project embodies multiple goals such as making good use of vacant harbourfront sites, implementation of harbourfront projects via an “incremental approach”, introduction of multiple harbourfront experiences, and open site management.

The Belcher Bay Promenade features multi-purpose spaces, boardwalks, sundeck benches, pet gardens, community farms, etc. The harbourfront area is now a popular hotspot attracting residents, joggers, visitors and pet owners.

While the Belcher Bay Promenade is providing fun-filled leisure space to people, it is hoped that Smithfield Code Map will help bring people to and from the inland area and the harbourfront with a view to fully appreciating the town planning stories and features embedded along Smithfield.



ZOOM INTO THE FUTURE

through the Archway!






one innovale

by HENDERSON LAND

跨越創科地域界限
從這裡出發 拉近兩地科技創新合作新機遇



設計圖片

發展項目期數名稱：「One Innovale」的第一期稱為「One Innovale第1期」、第二期稱為「One Innovale第2期」、第三期稱為「One Innovale第3期」。發展項目One Innovale的第1期、第2期及第3期所位於的街道名稱及門牌號數：馬適路8號。區域：粉嶺北。賣方就發展項目第1期、第2期及第3期指定的互聯網網站的網址：www.oneinnovale.com.hk。本廣告宣傳資料內載列的相片、圖像、繪圖或素描顯示純屬畫家對有關發展項目之想像。有關相片、圖像、繪圖或素描並非按照比例繪畫及/或可能經過電腦修飾處理。準買家如欲了解發展項目的詳情，請參閱售樓說明書。賣方亦建議準買家到有關發展地盤作實地考察，以對該發展地盤、其周邊地區環境及附近的公共設施有較佳了解。

賣方：展信有限公司 (聯名擁有人及其控股公司為恒基兆業有限公司、恒基兆業地產有限公司及鴻運實業有限公司)、發展項目第1期、第2期及第3期的認可人士：詹余石(香港)和廖文輝先生(關德業先生為詹余石(香港)有限公司之董事)、發展項目第1期、第2期及第3期的承建商：Bokh Ong Construction Limited。發展項目第1期賣方代表律師：胡顯宇律師樓及錢沛林律師樓。發展項目第2期及第3期賣方代表律師：胡顯宇律師樓。已為發展項目第1期、第2期及第3期的建築提供融資或已承諾為該項建築提供融資的認可機構：華僑銀行(香港)有限公司(第1期及第2期由銀行提供的融資常備已無條件生效)、已為發展項目第1期、第2期及第3期的建築提供貸款的任何其他人：恒基兆業地產代理有限公司。賣方所知的發展項目第2期及第3期的預計開工日期為2023年6月30日。此預計開工日期是受到買賣合約所允許的任何延期所規限的。本廣告宣傳資料內一切資料，須以政府相關部門最後批准之圖則及法律文件為準。賣方保留一切權利，按實際情況單作出修改，而無須另行通知。在本廣告宣傳資料內所載列的插圖、相片、繪圖、圖像或其他資料，無論是否經證明屬實，並不構成或不應被視為提供任何合約、承諾、陳述或保證。此廣告由賣方或在賣方的同意下發布。詳情請參閱售樓說明書。本廣告之製作日期：2023年3月17日。備註：此圖片是設計師以專人照片及「One Innovale」的設計概念圖合併而成。它藉由電腦圖像技術作畫整合及繪色修飾處理及並非即時拍攝。圖中的設計概念圖乃設計師的初步構思，與實際(如有)並非「One Innovale」的真實照片，只供參考。賣方保留一切權利，按實際情況單作出修改，而無須另行通知。每張圖片若再示「One Innovale」的任何部分或實景照片，僅供參考。此圖片中的內容或任何插圖，並不構成或不應被視為構成賣方作出任何不虛構或虛假之聲明、保證、承諾或保證。




Photo by Cara Hung @ Time Out

E
News

Honourary Member of the Hong Kong Institute of Planners

Dr. Winnie Tang, MH, JP

*Citation by Prof K K Ling, SBS, FHKIP, RPP
at HKIP Annual Dinner
(1 December 2022)*

I am honoured to represent the Hong Kong Institute of Planners (HKIP) to introduce Dr. Winnie Tang, MH, JP, who has been elected by the HKIP Council as our Honourary Member in the year 2022.

Smart city starts with smart planning. Geographic information System (GIS) is the foundation technology for smart city planning and development.

Dr Tang is certainly no stranger to HKIP members for her tremendous contribution in promoting the application of GIS technology throughout her career. She has played an instrumental role to enable widest application of GIS technology in the practice of town planning, which has generated phenomenal benefits in enhancing the effectiveness and efficiency of town planning and urban design works.

Dr Tang is the Founder and Chairman of Esri China (Hong Kong) which has established and cultivated world-leading GIS applications in Hong Kong. Her very first GIS project was for land resumption and planning of the routing and alignment of the West Rail by the then Kowloon-Canton Railway Corporation when she started her company in 1997.

Then her project scope expanded to other areas, covering smart mobility, smart government, smart environment and smart living with a number of award-winning projects such as the Urban Renewal Authority's Urban Renewal Information System for district-based redevelopment.

Dr Tang is keen to develop the problem-solving capacity of our younger generation by better mastering of GIS skills and knowledge. She has offered the professional GIS software ArcGIS for free to all local primary and secondary students since 2016. She has also set up many scholarships and startup funds, aiming to unlock the potential of young entrepreneurs to serve the community.

Dr Tang has made diligent efforts to promote GIS technologies through conferences and writings. She attended many international conferences, including those organised by the World Bank Group, International

Telecommunication Union and the Asian Productivity Organisation. She published 14 Chinese and English books and over 600 research papers and newspaper articles. Her Chinese book, "Surfing the IT World", won the publishing award in the category of Commerce and Management of the Hong Kong Publishing Biennial Awards 2017.

The Hong Kong SAR Government has appointed Dr Tang to take up responsibilities in advisory and statutory bodies related to town planning. She was a former Town Planning Board Member. She is currently a member of the Expert Advisory Panel for the Study Related to the Artificial Islands in the Central Waters, and a member of the Lantau Development Advisory Committee.

Dr Tang was awarded Medal of Honour (MH) by the Chief Executive this year in recognition of her dedicated and valuable community service, particularly her contributions to the innovation and technology sector this year.

She was appointed as Honorary Fellow by Lingnan University in 2020, and elected as Distinguished Alumni by HKU's Faculty of Science in 2009. She was elected for the Ten Outstanding Young Persons Award in 2006, the Women of Influence – Young Achiever of the Year Award by the American Chamber of Commerce in 2004, and the Ten Outstanding Young Digi Persons Selection in 2001.

Dr Tang is now serving as an Adjunct Professor in the Faculty of Engineering (Computer Science), the Faculty of Social Sciences (Geography) and the Faculty of Architecture at the University of Hong Kong, and is currently an Honorary Fellow of HKU's Centre of Urban Studies and Urban Planning. She is also a frequently invited guest speakers for master degree courses relating to urban planning and design, urban analytics and smart city technologies.

HKIP members should be familiar with Dr Tang's presentations and teaching. She has spoken to us many times with the latest one being in early 2022 on how smart technologies are driving sustainable smart cities. She is also a frequently invited speakers to share her insights and knowledge with university students and civil servants on topics of how technologies are driving smart and sustainable city development.

According to Clause 5 of the HKIP Constitution, the Council may elect a person as Honourary Member "for reason of his work for the Institute or in the sciences of town planning or related fields". The Council considered that Dr Winnie Tang, being an expert and entrepreneur in promoting application of GIS

technology in Hong Kong, meets the criteria for election as an Honorary Member of HKIP.

May I warmly congratulate and welcome Dr. Winnie Tang joining HKIP as our Honorary Member. I am sure Dr. Tang will continue making contribution in advancing the application of smart city technology to benefit the career development of our members as well as the Hong Kong community at large.

Thank you!



Creating places with heart

We are a property developer uniquely dedicated to the well-being of people and the well-being of our planet. By doing these two things well, prosperity blossoms. That's why we believe in the "3 Ps": People, Prosperity and Planet. As part of this social mission, we channel profits from our work back to the communities of Hong Kong, and have undertaken CCG 3050+. We pledge to reduce CO₂ emissions by half, compared with the base year of 2020, by 2030. Creating places with heart to safeguard our planet's future.

chinachemgroup.com

HKIP Awards 2021

Similar to the preceding years, the Institute received a number of submissions for the HKIP Awards this year. Four HKIP Awards (i.e. two Silver Awards and two Certificates of Merits) and one Young Planners Awards were given on the recommendations of the Adjudication Panel, as follows.

Silver Award

Central Market: An Exemplar of Urban Revitalization and Planning

Situated in between Queen's Road Central and Des Voeux Road Central, Central Market was completed in 1939 and closed in 2003. Following the government's launch of its Conserving Central policy in 2009, the Urban Renewal Authority (URA) was assigned to revitalize the market. The first phase of revitalization was completed in 2021 with Chinachem Group as the operator since March 2021, while the second stage will be completed in 2022.

1. A Heritage Site by the Public and for the Public

By following the Oregon Experiment, the planners and the conservationists invited members of the public to participate in the early planning stage, allowing the team to refer to the public needs, especially the creation of an "urban oasis" when designing the new use of the market. Guided by the planners and the professional team, Central Market has more than 10,000 sq ft of public open space and about 100 seats for the public. The team has also preserved the 24-hour passageway, provided support to local brands and start-ups, and overseen community events. The revitalized market was made a "Playground for All" that incorporates STEAM and retail and education-cum-entertainment. It also serves as a rally point that enhances connectivity and creates synergy among neighboring buildings.

2. "Revitalization First" Heritage Conservation

Both the tangible and intangible cultural heritage of Central Market were carefully conserved – from the iconic Streamlined Moderne envelope to "exchange," the spirit of a market's place. The concept of "plug-to-operate" allows for flexible operations and adaptations for retailers, while the market creates a platform for start-up entrepreneurs to display their products and technologies in every part of the market. Based on Building Information Modelling, the planners made appropriate decisions to preserve the heritage site's original fabric while ensuring that the revitalized heritage site is a 21st century marketplace that holds collective memories and suits current and future needs.

Existing international heritage conservation charters, local laws, and regulations lack clear guidelines for conserving reinforced concrete buildings. Due to increasing concern over conserving modern architecture, the planners organized international seminars that invited sharing from good planning and heritage conservation practices. It is expected that the Central Market project will encourage the study and discussion of the limitations of Hong Kong's current guidelines on conserving reinforced concrete structures.

3. Place-Making through the Introduction of Historic Urban Landscape

This project opens the study of the development of Central's historic urban landscape under the Conserving Central policy, the invigoration of the CBD during non-office hours, and the improvement of urban infrastructure and ventilation through the introduction of the Historic Urban Landscape approach. It considered the site's relationship with infrastructure, topography, built environment, cultural practices, economic processes, heritage context, and open spaces etc.

Conclusion

From driving the public participation in the early stage of conservation, to leading the professional team in carrying out revitalization work, and to spearheading the operation team with place-making initiatives, the planners have been taking an active role throughout the Central Market revitalization process, making an exemplar of the heritage revitalization planning in Hong Kong

中環街市 CENTRAL MARKET



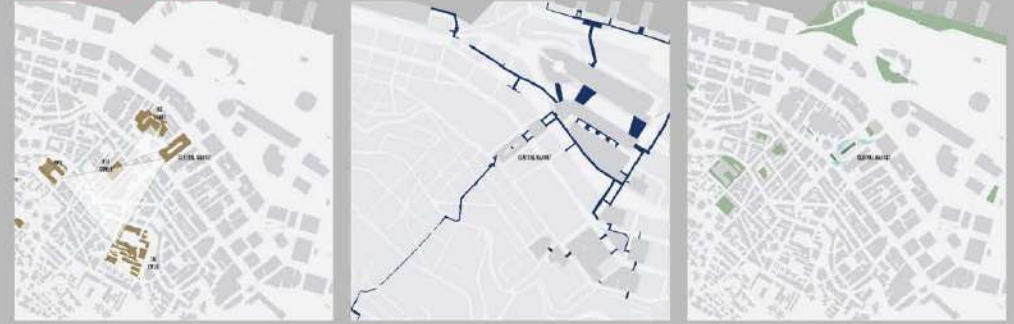
BACKGROUND OF REVITALIZING CENTRAL MARKET



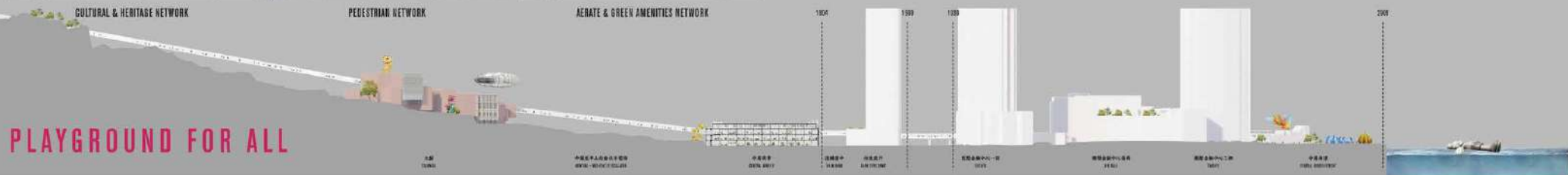
PUBLIC PARTICIPATION & HUMAN-ORIENTED




HISTORIC URBAN LANDSCAPE APPROACH



PLAYGROUND FOR ALL



HERITAGE REVITALIZATION



CURATED HERITAGE EXPERIENCE



BOUNDARYLESS SPATIAL PLANNING

The ground floor of Central Market is interconnected between Queen's Road and Jardine Street, with the disposition of new open spaces. The three open spaces are a green plaza through the colonnade of parking blocks on one side, providing an open space for both pedestrian and events with extensive landscaping. With about 100 seats for public enjoyment area (to be managed privately) with Central Market, visitors can truly experience 'Anywhere can sit, anywhere can work, anywhere can play'.

PLUG TO OPERATE

'Plug-to-Operate' is a concept grounded on loose feet and second floor incorporates both the space of public and heritage conservation through the integration of modern management and reversibility. It allows more flexible and adaptable configurations through modular display systems, which are used to reconfigure the space through the boundaryless design.

GREEN CORRIDOR AT 24-HR PASSAGEWAY & FOOD STREET

480 green plants with automatic irrigation system were used to cultivate an urban green corridor at 24-hour passageway. A 'Green Plug' is provided by the building's plan.

LEGACY HALL AS RALLY POINT

Central Market Legacy Hall is on the 'Third Floor' of all levels, which is a central hub for history, culture, and community. It is a place for people to gather, learn, and share their stories.

ORC PUBLIC OPEN SPACE

Central Market Open Space (ORC) is a public open space located on the ground floor. It is a place for people to relax, play, and enjoy the outdoors.

OASIS

The Oasis offers open space for both pedestrian and water with various landscaping, creating a green oasis in the heart of the city.

GRAND STAIRCASE INTERACTIVE AREA

The grand staircase is a landmark feature of the market. It is a place for people to walk, play, and enjoy the view of the city.

EVENT SPACE

2000-sq-m multi-functional event space is located at the first floor of Central Market, providing a platform for various events and activities.

I-O-N INVESTOR CORNER

I-O-N is a junior entrepreneurship designed to be a marketplace for the latest technology. It is a place for people to learn, play, and enjoy the latest technology.

WALK DVCRC

Walk DVCRC is a public open space located on the ground floor. It is a place for people to walk, play, and enjoy the outdoors.

REVITALIZATION & PLACEMAKING PLAYGROUND FOR ALL

Central Market is a place for people to play, learn, and enjoy. It is a place for people to create their own space and make their own decisions. It is a place for people to be happy and healthy.

Silver Award Socially Inclusive Waste Management Hub

[Planners Role in Social Innovation Project in Designing the Socially Inclusive Waste Management Hub](#)

Echoing local policy initiatives in developing multi-purpose public facility buildings under the “Single site, multiple use” model and waste reduction, the project envisions to re-think and re-imagine Government, Institution or Community (GIC) buildings to be both functional and beneficial to the community. Taking the opportunity of a planned six-storey GIC building in Hung Shui Kiu, which includes the uses of refuse collection and recycling facilities, the project proposes an alternative model that puts emphasis on improving the working conditions of our frontline cleaners and destigmatising the waste management industry to champion a community planning-based approach to designing an inclusive waste management hub and supporting waste reduction.

Upholding “user-centred” and “humanistic-oriented” as design principles, the project focused on understanding workers’ pain points and the community’s obstacles to reducing waste to develop the design parameters for an inclusive waste management hub. Apart from understanding the operational requirements of each use, system design is used to study the relationship between the community, waste management, and recycling facilities to inform the physical design. Special attention has been given to understanding the movement of end-users and the level of connectivity between spaces and functions to optimise the design and the use of the site to maximise efficiency.

The cross-sector co-design and knowledge sharing processes involving the public, government departments, architects, academics, community green groups, concern groups have also built the community’s capacity to reimagine GIC and enact direct changes in the community they are living in, hence, reinforcing a stronger sense of responsibility and ownership of the project. To further improve the user experience, spaces are designed to foster a strong sense of community and a more user-friendly working environment, such as staff social zone for resting and socialising, multi-purpose communal spaces for reading and interacting, upcycling workstations to bring waste to second life. Flexible, comfortable and welcoming spaces, coupled with strong soft programming embraces workers’ need and incentivises community members to be more pro-active and eco-conscious in adopting recycling practices and waste reduction.

While this concept was not adopted by the government departments at this stage, this socially inclusive hub pioneered a development model for future integrated GIC complex building which could be adopted in New Development Areas (NDA) and in retrofitting GICs in the urban areas to contribute to environmental

and social sustainability. To further spark reimagination and deliberations on integrated public facility transformations, an innovative project delivery working model, as well as design guidelines concerning cleaners and recycling centre’s need, is proposed for built environment professionals’ reference to understand users’ needs and achieve land optimisation. Aside from improving the cleaners’ working condition, the intervention also builds the community’s capacity to embrace the waste management industry and sensibility on waste management practices, encouraging the public to establish a routine recycling behaviour and leading to long-term urban sustainability. This project is an exemplar that initiates changes through holistic community planning practices to address societal problems, and promotes sustainability and sense of community in a pragmatic and holistic manner.

COMMUNITY DESIGN OF A SOCIALLY INCLUSIVE WASTE MANAGEMENT HUB

- AN ALTERNATIVE MODEL FOR GIC COMPLEX BUILDING

Echoing local policy initiatives in developing multi-purpose public facility buildings under the “single site, multiple use” model and waste reduction, the project envisions to re-think and re-imagine Government, Institution or Community (GIC) building to both functional and beneficial to the community. Under the adverse working environment and benefit exploitation, frontline cleaners working at Refuse Collection Points (RCP) have been stigmatised by the society as occupation with low social status. On the other hand, the increasing amount of solid waste in Hong Kong has become a looming crisis, that increases the pressure to landfills and the waste management industry. Taking the opportunity of a planned six-storey GIC building in Hung Shui Kiu, the project proposes *an alternative model of an inclusive waste management hub that puts emphasis on improving the working conditions of our frontline cleaners and destigmatising the waste management industry to champion a community planning-based approach to design an inclusive waste management hub and support waste reduction.*

Upholding “user-centred” and “humanistic-oriented” as design principles, the project has a foresighted imagination of the future integration of waste management through a bottom up approach. Not only does the project propose an innovative and inclusive government use complex building, but also contributes to environmental and social sustainability. To further spark re-imagination and deliberations on integrated public facility transformations, an innovative project delivery working model, as well as design guidelines concerning cleaners and recycling centre’s need, are proposed for built environment professionals’ reference to understand users’ needs and achieve land optimisation. Apart from improving the cleaners’ working condition, the intervention also aims to build the community’s capacity to embrace the waste management industry and sensibility on waste management to encourage routine recycling behaviour, leading to urban sustainability. This project is an exemplar that initiates changes through holistic community planning to address societal problems, and promotes sustainability and sense of community in a pragmatic and holistic manner.

To sum up, the planning and design proposal of Socially Inclusive Waste Management Hub is able to achieve an innovative imagination of the future development of waste management at the community level in the following aspects:

- Demonstrating an effective spatial design of a government complex building in relation to integrating waste management, recycling process and community engagement.
- Showing in-depth considerations and respectful of workers (cleaners and recyclers) as a paradigm shift of the negative image of a waste management and cleansing industry
- Providing operation guidelines and models to encourage citizen-initiated recycling activities.



DESIGN THINKING PROCESS - BOTTOM UP APPROACH

The project identified and illustrated the positive spatial relationships between distinct users and functions, through a bottom-up approach to understand workers’ pain points and the community’s actual needs. Various stakeholders with diverse backgrounds and expertise, including the public, architects, academics, community green groups, concern groups and also governmental departments, were engaged throughout the entirety of the project development. The engagement process could empower public to enact direct changes in the community they are living in, hence, reinforcing a stronger sense of ownership.

Stage I : Preliminary Works

- Preparation and Research
- Workshops
- Discussions among academics across different Disciplines

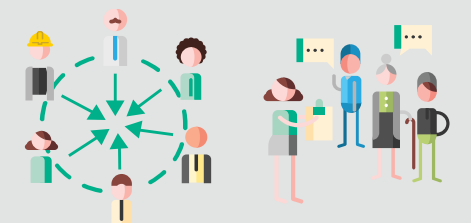
- Understand the working conditions and needs of street cleaners
- Observe the environment, facilities and operation details of refuse collection points in general, as well as the operation of community recycling centre
- Prepare a checklist to facilitate the formulation of design proposal in the future stages
- Work with community organisations, and explored opportunities for collaboration between community organisations and government department.



Stage II : Developing Design Proposal

- Organising findings from the first stage
- Meeting with stakeholders and architects
- Consultation for end users

- Make a design checklist based on different spatial requirements and from the findings from previous stage
- Formulate the scope of design
- Empower neighborhood community through the process of involvement
- Align expectations among different stakeholders



Stage III : Maintaining the Concern

- Work on in-depth articles based on the formulated design proposal
- Encourage collaborations between community organization and district councilors

- Negotiate with government departments on the design proposal
- Maintain constant public discussion and attention
- Keep the project vital in the community



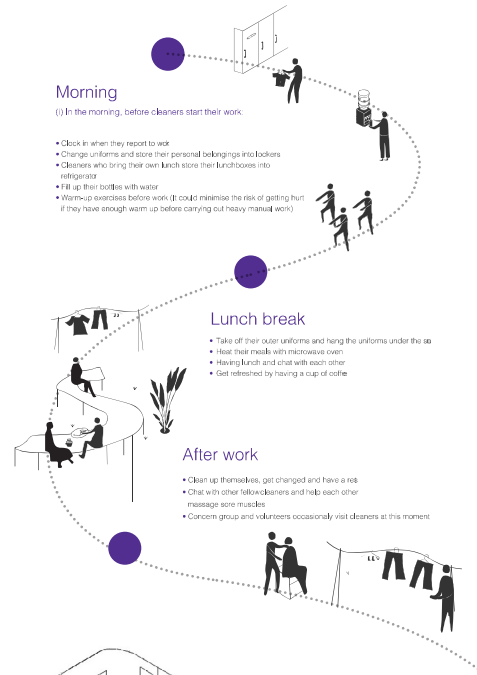
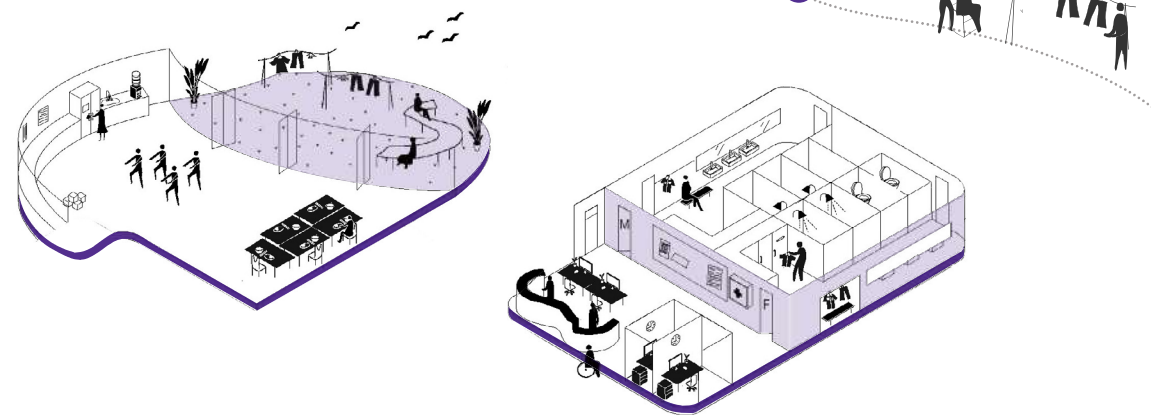
DESIGN GUIDELINES AND DESIGN PROPOSAL

With the views and feedback received during the engagements with stakeholders, the project consolidated with the professional architects and designers to formulate with a set of design guidelines and principles, in order to help facilitate the development of design proposal.

I

Part I: Design Guidelines Concerning Cleaners' Needs "A Humanistic and Cleaners' Friendly Environment"

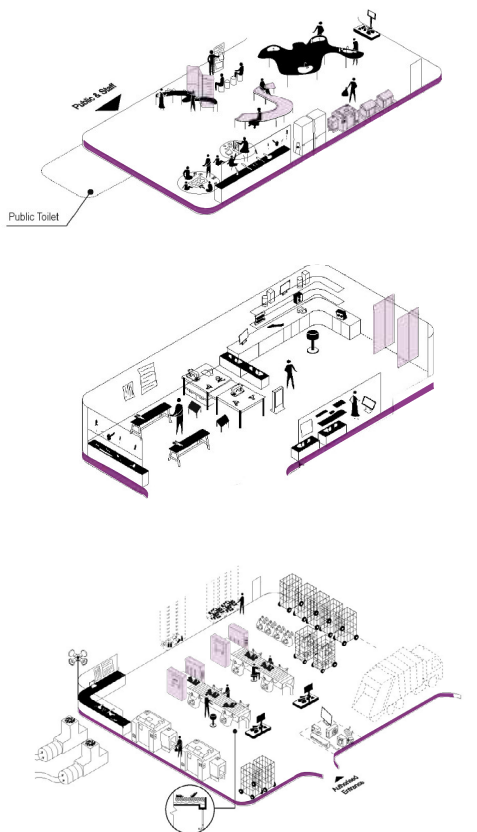
- Introduce humanistic and cleaner-friendly elements to facilitate cleaners' daily working routine
- Consider intangible needs factors
- Set design guidelines for staff social zone, worker bay and waste disposal area



II

Part II: Design Guidelines Concerning Recycling and Upcycling Facilities "A Well-planned Community Recycling Centre"

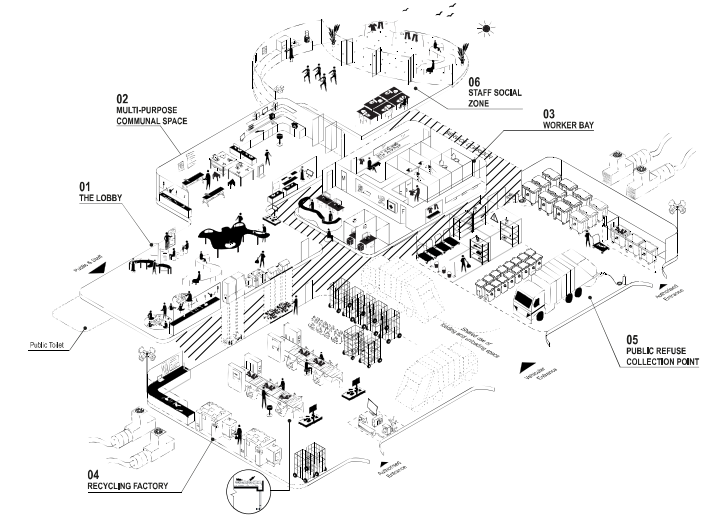
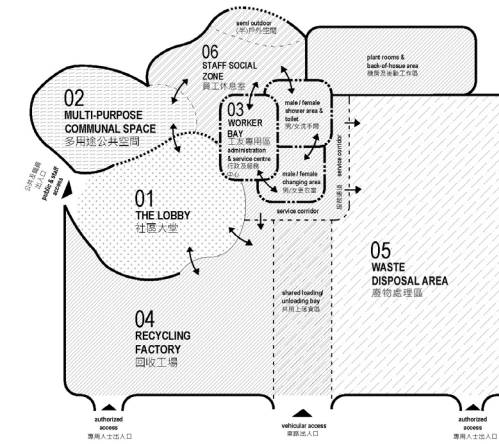
- Advocating eco-friendly, progressive and civilised ways of living, and enhance the community's awareness of living in a way to respect, protect and preserve the natural environment
- Establishing the neighbourhood residents' habit of waste reduction at source via the services provided in the community recycling centre
- Maintaining the centre's organic and sustainable development through civic engagement and the neighbourhood residents' active participation



III

Part III: Integration into a Waste Treatment Hub

- Design guidelines for future waste treatment hub design
- Identify positive spatial connectivity and relationship for optimisation of land use and work efficiency



IV

Part IV: Application into actual site of Hung Shui Kiu

- The six-storey multi-purpose building will be built on an idle lawn at the junction of Hung Yuen Road and Hung Ping Road
- Site area is about 735m²



The dimensions of the building were provided by Architecture Services Department to the members of Yuen Long District Council on 11 March 2019.

ARCHITECTURAL DESIGN



Building Design Characteristics

- Enhance the degree of openness and transparency
- Visual and physical connectivity among different zones
- Maintain material originality and have minimum decorative cladding to reduce production and building waste
- Use of colour to reduce its infrastructural appearance
- Solar photovoltaic system for generation of solar energy

THE LOBBY



The Lobby is the first welcoming point of the waste management hub.

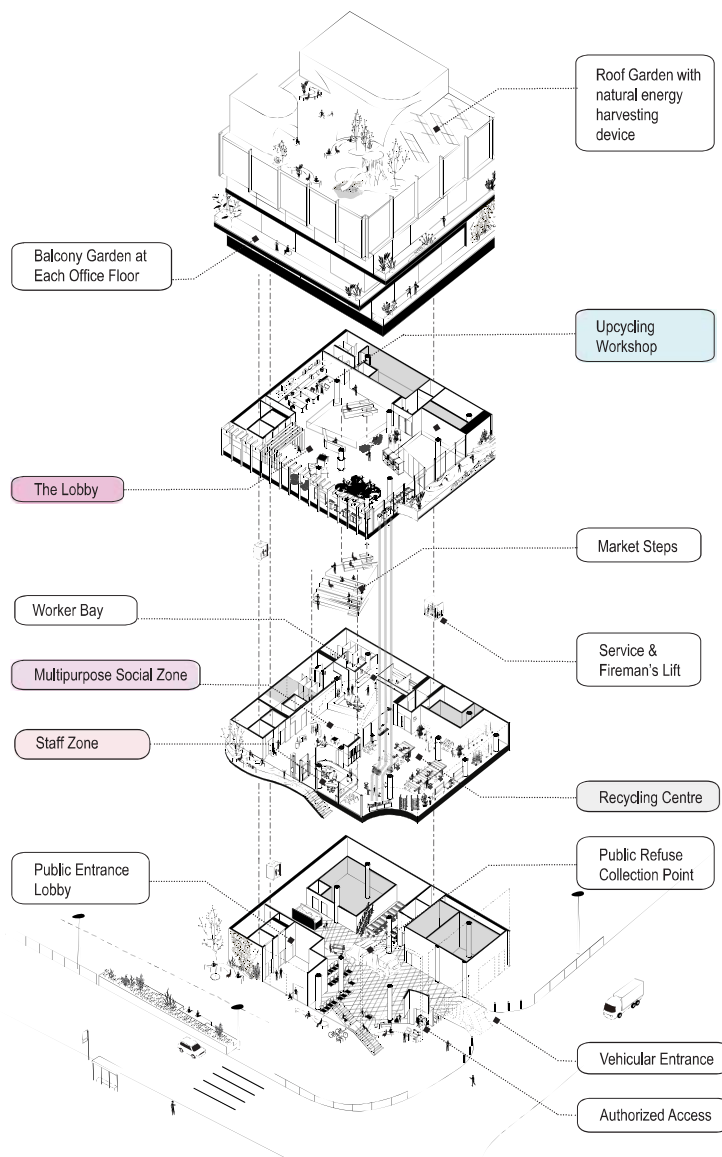
MULTI-PURPOSE COMMUNAL SPACES



STAFF SOCIAL ZONE



Staff Social Zone provides well-lit, well-equipped and clean resting spaces for staff.



UPCYCLING WORKSHOP



Upcycling Workshop enables public and environmental organisations for conducting community activities such as hand-crafting workshops and repair courses. Neighborhood residents can also borrow equipment here, ranging from hand-held crafting tools, sewing machine, electrical drill to heavy-duty tools.

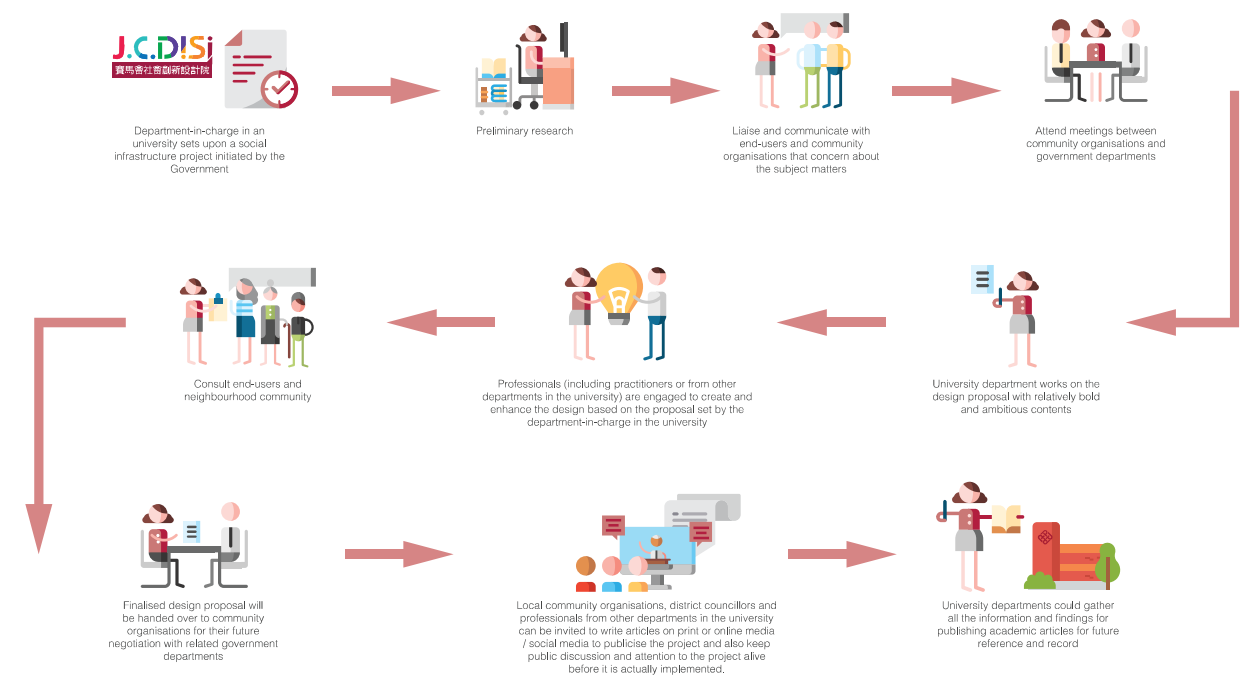
RECYCLING CENTRE



Recycling Centre is where the pre-sorted recyclables to be sent for secondary sorting, cleaning and packing up. The design will enhance visual transparency and allow public for better understanding on the recycling operation and logistics.

PROPOSED WORKING MODEL OF FUTURE SOCIAL INNOVATIVE PROJECT

To further promote the idea of social innovative projects, a project delivery working model is proposed for future references.



FORWARD AND FUTURE



- With upholding the design principle of “user-centred” and “humanistic-oriented”, the project initiates changes to emphasise on public interests, destigmatising and standardising waste management industry.
- The new design gives impetus to march on a foresighted imagination to land optimisation and the transformation of future government complex building through community planning, not only enhancing cleaners’ working environment, but also providing a more flexible, comfortable and inclusive environment incentivise community member for more frequent uses.
- The design of the building will become a popular landmark in the community and to raise public eco-consciousness on ways of living and proper waste handling, aiming for a long term urban sustainability
- Integrating waste collection and recycling to under the same roof is believed to be a trend to handle waste through community planning.

Certificate of Merit
“City Gallery Revamping Project”

The City Gallery is branded as the centre of excellence for promoting planning and infrastructure development in Hong Kong. It is managed by planners who are also curators earnestly working in partnership with suitable partners to upkeep and co-create the exhibits and organise events for local and international visitors/audience. The City Gallery revamping project is more than physical retrofitting as it also involves an enhanced strategy in running the City Gallery. Partial revamping works aside, the operation of the City Gallery has been significantly affected by the intermittent physical lockdowns and restrictions under the spell of COVID-19 pandemic. Notwithstanding this, we strive to embrace the hardship and challenges under the “New Normal” by enhancing the way we run the City Gallery through both online and onsite platforms (including tours, exhibitions, workshops and webinars).



City Gallery
 展城館



Planning Eye
 規劃視窗



Inclusive Exhibits
 共融展品



Outreach Programme: Young Ambassadors
 外展計劃：青年大使



Monthly Workshop
 每月工作坊



Community education: Summer Planning School
 社區教育：暑期規劃學校


Certificate of Merit
The Kowloon City Action Area 1 (KCAA1)

Planning-Led, District-Based Redevelopment

The Kowloon City Action Area 1 (KCAA1) is located in the central part of To Kwa Wan. It is bounded by Sung On Street to the east, Bailey Street to the south, Ma Tau Wai Road to the west, and Chi Kiang Street to the north. With a total area of about 6 hectares, KCAA1 has a mixed level of urban decay. Apart from some newly built or younger buildings (below 30 years), most of the residential buildings in KCAA1 are low rise old tenement buildings without lift and generally in poor conditions. The area is served by its original traffic network design based on pedestrian and road ratio of about 45%:55% and without comprehensive planning. In 2013, the Urban Renewal Authority (URA) has shifted from project-led piecemeal redevelopment towards holistic planning with the aim to create a livable neighborhood and provide solutions to urban decay problems at a district level, as well as to provide better integration between new and old districts through restructuring and re-planning. Specifically, to enhance the walkability and connectivity and bring more holistic improvement to the urban streetscape and built environment, as well as to avoid potential infill/incompatible pencil block redevelopment within the area, a “Planning-Led” and “District-Based” approach was introduced for the renewal works in KCAA1. Over the past 8 years, a total of 8 redevelopment projects were commenced in the area by the URA. A phased incremental commencement of these redevelopment projects has allowed a gradual realization of the overall renewal plan for KCAA1. Other urban renewal initiatives have also incorporated to bring more planning benefits to the area and the wider community, thereby encourage broader restructuring and replanning of the neighborhood.

Showcase for Tomorrow's Renewal

URA believes that KCAA1 has showcased an innovative approach for urban regeneration, which sidestepped from the conventional building-by-building process towards a more holistic planning-led strategy, and beyond the statutory planning framework to multiply the planning merits at a district level, while striving a balance between maximizing land development potential and sustainable development.





**Young Planners Award
Mr. Long Chi Keith WU**

Planning-Led, District-Based Redevelopment

- Town Planner, Planning Department, HKSAR Government
- BSSc in Geography and Resource Management (First Class Honours), The Chinese University of Hong Kong (2014)
- MSc in Urban Planning (Distinction), The University of Hong Kong (2017)
- Full Member, HKIP; Chartered Member, Royal Town Planning Institute; Registered Professional Planner
- BEAM Pro (ND) (EB)
- Fellow, Royal Geographical Society
- Honorary Secretary, HKIP
- Co-convenor, Mainland Liaison Committee; Publicity Committee; HKIP Greater Bay Area Awards, HKIP
- Co-chairperson, Young Planners Group and Student Representative, HKIP (2018 – 2020)
- Director (Education), Hong Kong Public Space Initiative (2014 – 2018)

“Begin with the end in mind.” – This is the motto of Keith, which has been empowering and propelling him throughout the past years in the planning profession, with the prime vision to shape our urban fabrics into places filled with attachment and pride.

Keith started to develop his career in the planning profession upon attaining the Master’s degree in HKU. He was involved in a wide-spectrum of planning work, ranging from plan making and planning control in public sector, to property planning in real estate sector, including Park YOHO residential development-cum-wetland conservation project and the transitional housing project “United Court” in Yuen Long. These experiences have enabled him to understand and appreciate the development trajectory of the city, and rethink how planners could capitalize on their values and skill-sets to bring far-reaching benefits to urban well-being.

Through leveraging the opportunities during his engagement in the HKIP and other NGOs, Keith endeavours

to promote the planning profession in threefold, namely public education, professional development and networking beyond borders. He has organized and delivered an array of programmes, including local school tours with 15+ school talks/workshops, Annual National Planning Conference for three consecutive years, Greater Bay Area Planning Forum, Joint HKIP-HKILA Symposium, collaborations with the Royal Town Planning Institute and the Singapore Institute of Planners, to name but a few. With his current role as the Honorary Secretary of the HKIP, coupled with his motto deeply engraved in his heart, Keith will continue to contribute and further progress in the planning profession.

List of HKIP Members

FELLOW MEMBERS

Yeh Gar On, Anthony	F06	Ng Tak Wah	F48
Lo Chai Wan, Edmund	F11	Sun Che Yung, Derek	F49
Tam Siu Ying, Iris	F19	Wong Siu Mee, Erica	F50
Tse Suk Ying, Ava	F20	Affiliates	
Lam Siu Lo, Andrew	F21	William Ho Kwan Pak	A-02
Brownlee Ian	F22	Lau Man Kwan, Julia	A-04
Chan Kim On	F23	Paulus Johannes ZIMMER- MAN	A-05
Ho Siu Fong, Betty	F24	Yew Yat Ming	A-06
Mak Hoi Cheung, Eunice	F25	Chan Wing Yin Julia	A-07
YIP Cho Tat, Stanley	F26	Full Members	
Au Chi Wai, David	F27	Tsang Ching Lun, Edwin	M042
Tang Man Bun	F28	Leung Shu Ki	M072
Leung Cheuk Fai, Jimmy	F29	Chan Tat Choi, Ted	M074
To Lap Kee, Kenneth	F30	Chan Yiu Kwong, Michael	M094
Au Wai Kwong Elvis	F31	Lee Tak Keung	M096
Yue Lit Fung, Owen	F32	Wong Man Yiu, Stephen	M101
Shek Chi Man, Lillian	F33	Perry Keith Douglas	M107
Ling Kar Kan	F34	Lo Oi Ling, Christina	M108
Ng Mee Kam	F35	Pong Yuen Yee	M109
MacDonald Alan Forbes	F36	Lai Wai Chung, Lawrence	M127
Li Chi Miu, Phyllis	F37	Chan Kwok Wing, Kelvin	M131
Tang Bo Sin	F38	Chow Mun Wah, Anna	M135
Chau Yat Cheung, Lawrence	F39	Yiu Chin, Steve	M138
Lo Wai Ming, Edward	F40	Chan Wai Shun, Wilson	M143
Lung Siu Yuk, Fiona	F42	Leung Yip Hung, Raymond	M144
Tang Siu Sing, Kenneth	F43	Yue Chi Kin, Eric	M147
Chan Hau Yin, Margaret	F44	Wong Yuen Sheung, Ophelia	M154
Yeung Wing Shan, Theresa	F45	Ngai Sik Keung	M159
Li Cho Ming	F46	Chan Yuet Mei, Heidi	M163
Lee Thomas	F47		

Seddon Karen Rose	M166	Soh Chun Kwok	M254	Kun Ka Yin, April	M308	Cheung Yi Mei, Amy	M363
Au Kit Ying, Brenda	M169	Kau Kin Hong, Louis	M255	So Yuet Sin	M309	Fung Chi Man, Ernest	M367
Lau Wing Seung	M172	Fung Tin Yin, Tim	M258	Lam Bo Yin	M312	Lee Kin Shing	M370
Pang Caroline Y	M182	Leung Wing Kwong, Kris	M260	Ng Yong, Stella	M313	Cheng Tak Yiu, Eureka	M372
Chum Yan Leung, Phillip	M190	Tang Man Hung, Roger	M261	PANG Lai Fai, Willy	M314	Luk Kwok On, Anthony	M373
Ng Suk Kwan, Sandy	M197	Ng Yuk Man, David	M262	Yip Oi Fong	M316	Lai Man Foon, Vivian	M374
Lai Ting Kwok, Vincent	M199	Cheuk Hau Kwan	M263	Tam Kui Shang	M317	Kan Kwok Chee, Joshua	M375
Liu Yee Chun, Alice	M203	Chin Man Yi, Maggie	M265	Kong Siu Ping	M318	Tang Tsui Yee, Caroline	M376
LIU Kam Ming, Silas	M208	Chan Pak Hay, Simon	M266	Chan Kwai Chau	M319	Tong Kit Mei	M377
Ng Cheuk Yee, John	M211	Kiu Chung Yin, Alexander	M267	Tam Yin Ping, Donna	M320	CHU Ha Fan	M378
Lam Shu Tsook, Kitty	M212	Young Pui Yin, Edwin	M269	TANG Man Yee, Esther	M322	HO Bo Wan	M379
Tam Tze Hoi, Tom	M214	Lam Mun Wah, Joanna	M270	Au Hei Fan	M324	Hui Chak Hung, Dickson	M380
Yeung Chi Wai	M216	Wong Lap Ki	M271	Law Tat Pong	M326	Wong Wai Yin	M381
Tang Wai Leung	M218	Yu Lap Kee, Richard	M272	Tse Kin Ching, Christine	M329	Leung Pui Chu	M382
Kwan Yuen Ling, Paulina	M221	Chan Kai Wah, Eva	M275	Yiu Kuk Hung, Portia	M332	Leong Yee Tak, Yvonne	M383
Yam Ya May, Lily	M222	Hung Fung Ling, Fonnice	M277	Wong Kam Fung	M333	Wu Yuk Ha, Illis	M385
Wong Fung Yee, Karen	M223	Liu Mei Fong, Kennie	M278	Chan Otto	M335	CHEUNG Kin Kee, Michael	M386
Chao Tak Sum, Terence	M224	Ng Kar Shu	M279	Chow Man Hong	M336	WONG Hon Meng	M387
Ng Kwok Tim	M225	Law Ming	M280	Leung Wai Sze, Mina	M337	Yick Hong Nien, Hannah	M388
Wong Shun Wun, Rebecca	M226	Lai Pik Hung, Stephanie	M281	Lam Tak Keung	M338	TING Suet Yi, Doris	M389
Austin Joseph Jerry	M227	Lo Sui Yan, Philip	M283	Fong Wai Kit, Billy	M339	Cheung Yuk Yi, Alice	M390
Kiang Kam Yin	M228	Li Man Wai, Kenneth-John	M284	Wong Wai Man, Gina	M341	Tse Pui Keung, Derek	M391
Chung Man Kit, Ivan	M229	Ng Chu Pan, Kevin	M285	Chiu Sung Pak, Edmond	M343	Cheung Simon	M392
Tang York May, Agnes	M230	Ho Ying Kwong	M286	Chan Yuen Mei, Phoebe	M344	Chan Cheuk Ling, Kathy	M393
Siu Yee Lin, Richard	M234	Harrad Bernard William	M289	Ho Yuen Ching, Jessica	M345	Wong Heung Wing	M396
Cookson-Smith Peter	M236	Lam Lit Kwan	M290	Man Nga Chee, Irene	M348	Cheung Chi Keung, Simon	M397
Chan Yin Sang	M237	Chan Hoi Yun, Helen	M296	Pun Lim Shuet, Paulina	M351	Tsang Ann Lee, Cindy	M399
Tsang Ho Cheung, Robert	M238	Chan Wai Man, William	M298	Tong Po Wong, Emily	M352	Ng Kwok Leung, Steven	M400
Leung Mei Ling	M240	Ying Kong Chau, William	M301	Wu Ming Yee, Amy	M353	CHAN King Kong, Theron	M401
Ho Chi Wing	M244	Tsang Wing Keung	M302	Sin Wai Yu	M354	Wong Man Kan	M402
Lam Sau Ha	M246	Cheng Wan Ying, Johanna	M303	Lee Kit Tak, Jessica	M355	CHU Wing Hei, Alvin	M403
Lam Chi Man, David	M250	CHIU Kit Yee, Kitty	M306	Black Philip Douglas	M358	Yiu Yuk, Isabel	M405

Lau Kit Ying	M406	Liu Chung Gay, Sharon	M448	Chan Lai Cheung	M487	左泓	M544
Kwan Yee Fai, Mike	M408	Ma Yiu Chung, Denis	M450	Yeung Chi Shing	M488	吴晓莉	M546
Mok Kwok Chung, Dickson	M409	Lam Ka Fai, Francis	M451	Cheung Chi Ming	M489	Li Man Hon	M553
Law Chun Pong, Raymond	M410	Wong Chun Kwok	M452	Lee Po Kwan, Edmund	M490	Wan Hoi Ying, Helen	M554
Ng Wai Man, Candy	M411	Lee Sin Yee	M453	Ip Wai Yi, Alison	M491	Fu Yee Ming	M555
LAU Fung Yee, Rebecca	M412	Hui Chi Ming, Lawrence	M454	Lam Kin Ning	M492	Wan Kit Man, Janice	M556
Lam Kwok Chun, Greg	M413	Yuen Shing Yip, Kepler	M455	Lam Mei Yee	M493	Cheuk Ching Ping, Jacqueline	M557
Chan Wai Ling	M414	NG Kim Wai	M456	Tang Po Kwan	M494	Chan Pak Kan	M558
So Oi Tsz, Teresa	M415	Leung Kwok Man, Lautrec	M458	Yeung Shui Ling, Erin	M495	Chan Wai Lam	M559
Wong Yuk Ling, Elaine	M416	CHAN Kwun Hang, Coway	M459	Amleni Cheuk Yuk Ming	M496	Mak Chung Hang	M560
Cheng Chung Yi	M417	CHAU Yin Mai, Lisa	M460	Leung Kam Shing	M497	Li Sok Ching	M561
Sze Lai Hung, Lily	M419	CHAN Suet Ying, Carmen	M461	Chan Tin Yeung, Joseph	M498	Yung Hung Tan, Nelson	M562
Wong Chiu Sheung	M420	WONG Elim	M462	王敏	M499	Chan Ka Ho	M563
Yang Ching, Channy	M421	IP Wai Man, Emily	M463	朱文华	M502	Mak Weng Yip, Alexander	M564
Lui Yu Man, Timonthy	M422	Leung Hoi Chun, Edward	M464	Hui Pui Yee, Pearl	M513	Wong Hei Yin	M565
Chow Wai Ling	M423	Lee Mei Fun, Rowena	M466	Wong Wing Tak	M514	Li Ka Sing, Charles	M571
Wong Wai Yee, Michelle	M424	FUNG Mo Yeung, Patrick	M467	Lau Kar Kay, Alan	M515	Yu Pui Sze, Canetti	M572
Lung Yan Cheung, Helen	M425	LAU Chun Him, Kenny	M468	Fok Chi Wai, David	M516	Sze Yuen Ling, Gloria	M573
Lai Shin Kwan, Flora	M427	Ng Ka Wah	M470	Leung Pui Ching	M517	Chan Hong Lei	M574
Wong Oi Chu, Anna	M429	YU Wai Kin	M471	白晨曦	M519	Chiu Yin Ho, Kenneth	M575
YUEN Hou Yee, Angela	M430	Lee Kin Ki	M473	周珂	M520	Lui Tak Shing, Gary	M576
Lai Mei Yue, Daisy	M431	Kan Ka Man	M474	吳濤	M531	Lo Sing Wun	M577
Lee Wai Ying, Joanna	M433	Poon Chi Fai, Larry	M475	Cheung Ka Kei	M532	Tong KARMIN	M578
Yuen Man Sin, Michelle	M435	GOVADA Sujata Subbu	M476	Yu Lap Kei, Lake	M533	Wong Chung Lai, Frank	M579
Lo Yuk Man, Josephine	M436	Leung Wai Yee	M479	Leung Hoi Ting, Jannie	M534	Ng Sze Nga, Gladys	M588
Siu Ka Lay, Grace	M437	Lee Ki Na	M480	Chan Ka Wai, Karen	M535	Chan Chin Hung, Joe	M589
Chan Wai Sum, Venus	M438	Ng Wing Fai, Stanley	M481	Kwong Wang Ngai	M536	Lay Voon Hoong	M590
Lam Man Ying, Josephine	M439	Lau Chi Fai, Stanley	M482	Wong Cho Wa, Ivy	M537	Lee Wai Lam , Lirivs	M591
Chan Kok Yun	M440	Chan Wing Chuen	M483	Au Pui Yu	M538	Leung Zin Hang, Ebby	M592
Ho Wai Hung	M442	Luk Yin Sheung, Veronica	M484	Lee Ka Kay	M539	Mou Ka Yan	M593
Leung Wai Cheung, Terence	M445	Wu Wan Yin, Winnie	M485	So Shuk Yee	M540	Lau Sau Yee	M594
TSANG Chiu Kei	M447	Yip Chi Kwai	M486	Wong Pui Sai, Kitty	M541	Wong Ho Yee, Katherine	M595

Cheung Hiu Nam	M596	Lau Wai Cheung	M629	Yip Kam Yee	M661	Tsui Ka Yan, Karen	M693
Lee Yik Ki	M597	Lo Janice Bryanne Wing Yin	M630	Lee Cheuk Hei	M662	Tse Chun Yu	M694
Chan Wing Kit, Kenny	M598	Poon Benson Fu Kit	M631	Chan Hoi Kei, Stephanie	M663	Kau Tin Chak	M695
Kan Chung Sze, Sincere	M599	Wong Anita Mo Yin	M632	Lau Tak, Francis	M664	Lau Sing	M696
Fung Ka Wun, Edith	M600	Wong Pak Cheong, Kenneth	M633	Chan Distinction	M665	Lee Yin Ting	M697
Wong Chui Ying, Tracy	M601	Chan Cynthia Mou Yin	M634	Liu Ka Chuen	M666	Siu Carmen	M698
Leung Lok Sze, Lucille	M602	Tang Yiu Chung, Daniel	M635	Pui Shan NG LI	M667	Elizabeth Ng	M699
Chan Sin Ting, Sandy	M603	Tang Yik Ting, Edwin	M636	Chan Yat Man	M668	Tsoi Tak Chun	M700
Lau Ka Wing	M605	Ho Man Sze	M637	To Yuen Gwun	M669	Chow Chun Chi, Cecil	M701
Au Yue Yan	M606	So Lek Hang, Lake	M638	Kan Cheung Heng	M670	Kwok Chung Kit	M702
Au-Yeung Wan Man	M607	Wong Ngar Wing, Ada	M639	Cheung Chui Ying	M671	Cheung Ming Kit	M703
Kan Ka Lo	M608	Chan Ka Kei, Shirely	M640	Chiu Sung Ngai	M672	Law Ting Hin	M704
Siu Yik Ho, Steven	M609	Chan Wing Tak	M641	Woo Man Ching	M673	Lee Wing Sum, Winsome	M705
Tsang Yik Ting, Floria	M610	Choi Man Kit	M642	Kan Ka Ho, Calvin	M674	Ng Pui Shan	M706
Cheung Hoi Yee	M611	Kwok Sin Kit, Kate	M643	Yeung Sheung Chi, Henry	M675	Wong Hon Yip	M707
Wai Hiu Kwan, Apo	M612	Whitman, Kira Loren	M644	Yeung Cheryl Hiu Lam	M676	Lee Ho Ching, Adrian	M708
Lee Ka Ho, Kent	M613	Chu Suet Wa	M645	Chan Ching Ching	M677	Tam Tsz Chung	M709
Sit Hing Yu	M614	Chung Ho Ting, Elton	M646	Wong Cho Ting	M678	Ho Kon Chung, Jeff	M710
Kwan Wing Fai	M615	Luk Lok Yin	M647	Chiu Pak Him	M679	Lau Ka Chun	M711
Li Yee Ting	M616	Cheung Ching Yan	M648	Ho Chi Kin	M680	Yeung Yun Wing	M712
Leung Ming Yan	M617	Lok Mable Mei Bo	M649	Chan Ka Chi	M681	Yuen Cheuk Heng, Cherry	M713
Tse Pui Lam	M618	Wan Wai Yan	M650	Cheung Man Yee	M682	Chan Chun Yim	M714
Chau Cheuk Leung, Brian	M619	Cheung Ling Chi	M651	Wong Po Kit, Jeffrey	M683	Chan Hiu Yan, Sharon	M715
Tam Ka Yan, Eva	M620	Koon Sun Fai	M652	So Tsz Lui	M684	Chui Loreen	M716
Lok Hom Ning	M621	Law Yuk Ling	M653	Chan Yee Tak	M685	Ho Joseph Junior	M717
Cheung Ho Wing	M622	Leong Ka Ho	M654	Leung Sau Man, Esther	M686	Tang Wai Shan, Sandi	M718
Choi Yat Nang	M623	Hung Ting Wai, David	M655	Law Ho Hei	M687	Chan So Man	M719
Cheung Siu Hung	M624	Fung Wing Hang, Mathew	M656	Tang Wai Lap	M688	JIA Ying Zi	M720
Ng Chui Yi	M625	Fung Chi Keong	M657	Lau Chi King, Vincent	M689	Wai Che Hong	M721
Chan Yuk Yee, Anna	M626	Lau Sze Hong	M658	Li Haniel	M690	Wong Tsz Hei, Alice	M722
Kwok Man Hin	M627	Leung Feddy Sui Hei	M659	Ma Lai Kei, Vicky	M691	Yan Wing Yin	M723
Lam Tsz Kwan	M628	Leung Yin Cheung, Barton	M660	Sin Ho Ting	M692	Chung Wing Yee Vanessa	M724

Lee Wing Ki	M725	Lo Man Chi, Gigi	M757	Tse Hiu Lam	M789	Li Pui Leung	R48
Kok Man Chun	M726	Tam Yee Ting	M758	Chen Chu Ying	M790	TSO Yiu Nam, Tony	R49
So Sin Man	M727	Lam Sau Yin	M759	Chau King Fung	M791	Fong Kwok Wing, Peter	R50
Tsang Hin Chi	M728	Lau Sin Yee	M760	Kwok Man Heng, Jessie	M792	Yau Chap Ho	R51
Tsang Tsz Yan	M729	Wong Man Kwan	M761	Fung Ka Lok	M793	Kwan Ping Chung, Benny	R52
Wong Sau Yin	M730	Liu Sui Chun	M762	Chiong Hoi Yan	M794	Chan Chun Fung, Michael	R53
Wong Pok Shaan	M731	Lau Han	M763	Wu Kit Shan	M795	Cheng Lai Sum, Lisa	R54
Li Si Juan, Emerson	M732	Lin Ka Wai	M764	Yeung Wai Shing	M796	NG Yuk Hing, Serena	R56
CHOW Chi Fung	M733	Chan Hoi Ming, Jaime	M765	Retired Members		Au Yu Lun, ALan	R57
Lo Sum Yuen, Angela	M734	LEE Lok Man, Joyce	M766	Kwok Tze Yu, Henry	R06	Ho Kim Kam, Bonita	R58
Law Pui Lam	M735	Ho Nga Sum Clarice	M767	Siu Lai Yee, Maria	R12	Chiu Ming Cheong, Ronnie	R59
Cheung Ka Kan	M736	Andre David MOR KEL	M768	Yeung Kam Chiang, Stewart	R13	Woo Kit Ching, Jacinta	R61
WONG Tak Wun	M737	TANG Long Ying	M769	Chau Cham Son	R16	Cheung Wa On	R62
IP Ka Wing, Helen	M738	KU Yiu Chung	M770	Woo Chi Sun	R18	FONG Tak Shiu, Teresa	R63
AU Ho Cheong	M739	KO Oi Ching	M771	Li Chi Kwong	R22	Chan Po Ling, Margaret	R64
CHAN Pui Shan, Theodora	M740	CHEUNG Yeung Mei	M772	Ho Siu Che, Winnie	R26	Chang Kwok Shing, Philip	R65
WONG Yuet Lun	M741	TAM Raymond Chi Ho	M773	Chan Yim Chi, Doreen	R28	Ng Mun Sing	R66
HUNG Chi Wai	M742	WONG Cheuk Man	M774	Chan Ip Wai Nor, Catherine	R30	Chung Pui Kai	R67
WONG Pak Ho	M743	TANG Ho Kiu Howard	M775	Chan Pun Chung	R32	Fong Sum Yee, Sally	R68
Leung Shing Tak	M744	HO Sin Ying	M776	Wong Oi Yee, David	R33	Lai Wai Yee, Anissa	R69
Yik Shuk Yee	M745	LO Kathy Hau Yan	M777	Lam Ho Ka Yin, Angelica	R34	Pun Kwok Shing, Peter	R70
Ma Ka Chun	M746	Wong Kai Nang	M778	Wong Wai Man, Raymond	R35	Fung Chee Keung, Bosco	R71
Ling Chi Ho	M747	YU Tze Yan Amanda	M779	Lui Chun Wan, Alex	R38	Cheung Cho Lam, Vincent	R72
Duen Long Yee	M748	NG Fook Yee	M780	Fan Siu Wah, Connie	R39	Lee Kai Wing, Raymond	R73
Shum Carlson Ka Chun	M749	Wong Kit Chuk	M781	Ling Chi tak	R40	Tsang Wai Man Vivian	R74
Ngan Mui Chun	M750	Yeung Wing Yee	M782	So Ying Leung, Wilson	R41	Student Members	
Ng Ka Kit	M751	CHENG Ka Yan Aileen	M783	Lee Shu Wing, Ernest	R42	Mok Wai Man, Karina	S325
Kwan Chuk Han	M752	Chan Hung Hing	M784	Woo Man Yee	R43	Lo Wing Yee	S329
Ng Sheldon Ming Sum	M753	Szeto Wai See	M785	Tam Tai Wai, David	R44	Lam Yuk Ching, Connie	S341
Wu Long Chi	M754	Au Wing Yee	M786	Leung Mi Ching, Cecilia	R45	Tang York Wan, Angela	S369
Lo Yan Ki	M755	Luk Siu Chuen, Thomas	M787	Chu Hung, Viola	R46	Yap Kwok Keung, Kevin	S375
Tsui Pik Chun	M756	Ng Kun Fung, Mathew	M788	Chan Chung Shing, Harry	R47	Hurlow John Philip	S410

SUN Kwok Kee	S461	Zhang Yuan	S870	Hau Yat Long	S976	Au Yuen Yau	S1047
IP Chi Tim	S522	Chen Ting Ting	S871	Ho Hiu Fai	S977	Chan Kei Yee	S1048
LEE Chun Kit	S529	Lang Wei	S873	Kong Sze Wai	S979	Mak Pui Man	S1049
Tsang Yi Ching, Vivian	S575	Lau Ho Yee	S883	Kwan Hiu Tung	S980	Wong Chun Ki, Derek	S1050
Cheung Ka Chun	S583	She Gee Chun	S884	Lai Wai Ching	S981	Chow Long Hei	S1052
Lam Wing Ching, Chrisilia	S585	Wong Wing Tsung, Anthony	S887	Tai Lok Yee	S986	Yeung Wing Man, Cheryl	S1054
Wan Cheuk Wai	S589	Chun Wan In	S891	Tam Yuen Ting, Edie	S987	Shahneez Haseeb	S1056
Choi Kam Lung, Franky	S602	Chan Chi Hang, Ronald	S894	Wu Pak Yan, Martin	S995	Chung Ho Ching Hillary Charlotte	S1059
Wong Hang Yee	S616	Lee Si Wai	S900	Yim Shiu Man, Natalie	S999		
Chan Dick Sang, Philip	S630	Ngai Hoi Yan, Janet	S907	Moonifer LI	S1003	Lee Ka Kan	S1060
Li Wai Kit	S655	Fu Hoi Him, Nicholas	S914	LEE Lok Man, Joyce	S1005	Tai Yik Shing	S1062
Yau Sau Yee, Sophie	S666	Wong Delius Ho Ki	S917	TAI Long Him	S1006	Kong Ka Chun	S1064
Serena Tong	S667	Cheung Hung Man, Horman	S926	Chan Yan Hang	S1008	Chan Tsz Chung, Alexander	S1066
Cheng Ka Man, Clement	S673	Lam Ka Wai	S931	Lee Chi Lap Jacky	S1010	Tam Kai Hong	S1068
Wu Ho Kei, Maggie	S693	Liu Ka Chun, Firn	S934	Law Tze Wai	S1013	Wong William Shu Tai	S1070
Chiu Wai Yee, Betty	S694	Wan Jolie Pui Kei	S939	Leung Pik Kwan	S1014	Wu Kit Shan	S1071
Leung Wai Kit, Ricky	S699	Au Hei Man	S941	Leung Kwok Ling, Angela	S1015	Tam Sin Ying, Magdalene	S1072
Chiu Chi Yeung, Eric	S708	Chan Hiu Man	S942	Ng Si leong	S1016	Ng Hoi Ying	S1073
Chan Che Ho, John	S733	Ho Jacqueline Lily	S944	Yim Hoi Yan	S1018	Chui Ho Yin	S1074
Lam Tat Leung	S736	Lau Chui Yu	S946	Chan Yuk Yee	S1020	Lau Adolphus Yik Chun	S1075
Wu Peter	S746	Kong Tsz Ming	S947	Kong Man Wa	S1023	Lau Kam Fung	S1076
Mak Tsz Wai	S748	Li Man Kit	S948	Wong Kiu Ho	S1029	Wong Hei Lai, Hilary	S1078
Wei Daniel James Cherk Hung	S781	Li Pak Ka, Rebecca	S949	Cheng Leon Hiu Fung	S1031	Chao Wing Sze Catherine	S1080
Ho Wing Hei, Nancy	S796	Yang Min	S957	Liao Yan Hong	S1034	Yam Hiu Tung, Myra	S1081
Ma Chiu Ming	S810	Chung Pak Hin	S960	Wong Tim Shun	S1037	Law Shin Yan	S1082
Choy Yik Fung, Edwin	S818	Chow Ho Yan, Claudia	S962	Kung Lok Ting	S1038	Cal Xiao Lei	S1084
Mo Cui Yu	S832	Lai Sze Fat	S963	Kong Wing Sum, Sam	S1039	Lau Hei	S1085
Mak Ka Lam, Ariel	S846	Chan Chi Yui, Cyril	S968	Cheng Wai Yeung	S1040	Wong Ching Nga	S1086
Au Yeung Kwan	S856	Chan Chun Yan Robin	S969	Lam Lok Ka	S1041	Yip Tsz Laam	S1087
Kwok In Wai	S861	Chung Ho Ching	S973	Chong Yuen Ting	S1043	Chan Elden Chun Hei	S1089
Li Chun Yu	S863	Chung Wing Hong	S974	Rachel Lo	S1045	Chu Wing Sing	S1090
Wang Hai Tian	S866	Fok Ivy Ho Yan	S975	Lim Tse Kang, Mark	S1046	Kan Sze Nok Sharon	S1091

Lam Chin Chin	S1092	Chan Lok Hang	S1124	TAM Ho Ming	S1156	TANG Ho Man	S1188
Lam Lok Yan	S1093	Chan Yik Fung	S1125	CHAN Natalie	S1157	YEUNG Chi Wai	S1189
Leung Shut Ming	S1094	Lee Ming Wai Vivian	S1126	CHIM Christian Warwick	S1158	YU Siu Yan	S1190
Lin Nga Ki	S1095	Leong Sin Ying	S1127	LEE Yuen Wing	S1159	Ho Pak Ho Justin	S1191
Wong Lik Yi	S1096	Lok Tsz Yin	S1128	LAU Wai Kan	S1160	CHOW Chin Kan	S1192
Yiu Sze Wing Rachel	S1097	Man Ho Yin	S1129	LAU Nga Yee	S1161	TAM Hiu Lam	S1193
Chan Wing Fung	S1098	Ng Cheuk Yee	S1130	LI Chun Wing Matthew	S1162	YEUNG Yuet	S1194
Choy Tsz Hin	S1099	Tang Yuen Ting	S1131	LO Hui Shan Sandra	S1163	CHAN Lok Hei Patricia	S1195
Tang Wai Cheong	S1100	Tsang Tsz Man Cheryl	S1132	TAM Wai Yee	S1164	WONG Jaye Chuen Kok	S1196
Tsang Derek Yik Shun	S1101	Tse Yi Lam	S1133	Chan Chui Ling	S1165	MOK Sampson Kar Kei	S1197
Chu Ka Hing Wilfred	S1102	Wong Yui Hin Isaac	S1134	Lin Wendy Man Yi	S1166	CHAN Tin Chou Isaac	S1198
Zhu Weihang	S1103	Au Ka Hin Ally	S1135	Wong Lok Kiu Larissa	S1167	LO Siu Nam	S1199
HE Lihua	S1104	Chan Chun Yin Jason	S1136	YIP Ho Yeung	S1168	NG Hoi Hei	S1200
HE Yisi	S1105	Chan Yin Tung	S1137	CHU Shing Pak	S1169	SIN Yin Ni	S1201
Ho Irene Yuk Hay	S1106	Hau Hei Man	S1138	KAN Chi Yau	S1170	WU Wai Pui	S1202
Huang Chi Ho	S1107	Kam Hin Wa	S1139	LIU Kit Man Emily	S1171	TSE Pui To	S1203
Law Cho Yin	S1108	Lee Ho Him	S1140	MA Kang Shun	S1172	LAW Hiu Long	S1204
Novas Igloo	S1109	Lam Long Yin	S1141	YIP Tsing Kiu Helen	S1173	LI Combi Lok Yi	S1205
Cheung Kin Yi	S1110	Pun Kwai Lui	S1142	HEUNG Chi Chung	S1174	LAW Wai Shing	S1206
Cheng Chi Chiu	S1111	Wong Hei Ting	S1143	LI Yuet Tuen Rena	S1175	LI Yan Chun Derek	S1207
Lam Elkie Oi Kiu	S1112	Wong Sek Hei	S1144	YUEN Sing Hank	S1176	WONG Ching Yu	S1208
Lau King Yat	S1113	Yip Margaret Oi Lam	S1145	HO Kiu Sang Sam	S1177	MA Fong Ching	S1209
Leung Charissa Chi Yan	S1114	Lee Cheuk Hung	S1146	KWONG Ching Man Catherine	S1178	LEE Wen Hao	S1210
Mok Pak Hei	S1115	Lau Ching Kei	S1147	LAI Boris J.T.	S1179	LEE Tsz Lok Candy	S1211
Tam Tsz Ho	S1116	Wun Tsz Wing	S1148	LI Man To	S1180	CHUNG Pak Wo	S1212
Tse Wai Hing	S1117	Kwok Ching Laam	S1149	LO Che Fung	S1181	LAM Yee Lok	S1213
Tung Benjamin	S1118	Li Ka Ho	S1150	TANG Sung Hin	S1182	LEUNG Ka Long	S1214
Yeung Sin Yee	S1119	Chan Hon Yu Louisiana	S1151	WONG Yuk Ying	S1183	LEUNG Wing Lam	S1215
Yip Long Ting	S1120	LAI Chung Hon	S1152	KO Chun Ki	S1184	LIU Tin Wai Elzaphan	S1216
Yuen Sik Kiu Heather	S1121	LAU Ka Ching	S1153	LAU Wing Kiu, Charlotte	S1185		
Cheung Man Lei	S1122	PANG Chor Kiu Valerie	S1154	LEUNG Wan Ying	S1186		
Chan Chun Yin	S1123	YING Pui Yan	S1155	LUNG Ching Ho	S1187		

List of Registered Professional Planners (as at December 2022)

10	YEY GAR ON ANTHONY	葉嘉安	118	PANG LAI FAI, WILLY	彭禮輝	186	LI MAN WAI KENNETH JOHN	李民威	256	WONG YUK LING	黃玉玲
15	AU KIT YING BRENDA	區潔英	120	LEUNG SHU KI	梁樹基	188	YOUNG PUI YIN, EDWIN	楊沛然	258	KWAN YEE FAI, MIKE	關以輝
17	TANG SIU SING	鄧兆星	122	HO YING KWONG	何應光	189	LO SUI YAN PHILIP	盧瑞忻	259	SZE LAI HUNG	施麗虹
28	TANG BO SIN	鄧寶善	128	NG SUK KWAN	吳淑君	190	NG WING FAI STANLEY	吳永輝	260	LAU FUNG YEE	劉鳳兒
29	CHAN KIM ON	陳劍安	130	LAM BO YIN	林寶燕	193	LEONG YEE TAK YVONNE	梁懿德	264	CHU WING HEI, ALVIN	朱永熙
30	TAM SIU YING IRIS	譚小瑩	132	AU HEI FAN	區晞凡	200	LEUNG PUI CHU	梁佩珠	266	TSANG WAI MAN, VIVIAN	曾慧雯
34	CHUNG MAN KIT IVAN	鍾文傑	134	AU CHEUNG MING	區長明	201	LEUNG YIP HUNG RAYMOND	梁業鴻	267	LAM KWOK CHUN	林國春
38	HO SIU FONG BETTY	何小芳	137	CHENG WAN YING JOHANNA	鄭韻瑩	203	FUNG MO YEUNG PATRICK	馮武揚	268	WONG WAI YEE MICHELLE	汪慧兒
39	LEUNG CHEUK FAI JIMMY	梁焯輝	139	YIP OI FONG	葉愛芳	208	TSE PUI KEUNG	謝佩強	269	CHAN SHUK WAH ANNIE	陳淑華
45	TAM TZE HOI	譚子愷	142	BLACK, PHILLIP DOUGLAS	寶力勤	210	SUN CHE YUNG DEREK	孫知用	270	LEUNG KWOK MAN LAUTREC	梁國民
46	AU WAI KWONG ELVIS	區偉光	146	CHAN PAK HAY, SIMON	陳栢熙	214	LAI PIK HUNG	賴碧紅	273	LAI SHIN KWAN FLORA	黎倩君
47	YEUNG CHI WAI	楊志威	147	LAM SAU HA	林秀霞	215	TSANG WING KEUNG	曾永強	274	LO YUK MAN JOSEPHINE	盧玉敏
66	PANG CAROLINE Y.	彭浣儀	148	LAM TAK KEUNG	林德強	218	TANG WING KEUNG	鄧永強	275	LEE WAI YING JOANNA	李慧瑩
69	SEDDON KAREN ROSE	薛嘉蓮	149	LAW TAT PONG	羅達邦	219	LAM LIT KWAN	藍列群	276	YANG CHING	楊倩
72	TO LAP KEE	杜立基	151	TANG MAN HUNG, ROGER	鄧文雄	221	LAM YUK CHING	林玉清	278	TSANG HUNG SHEEBA	曾紅
73	WONG SHUN WUN REBECCA	黃舜浣	152	WU MING YEE AMY	胡明儀	226	LAW CHUN PONG	羅振邦	280	LO WING YEE	盧穎儀
79	LING KAR KAN	凌嘉勤	154	CHU HA FAN	朱霞芬	227	WU YUK HA	胡玉霞	281	LEE SIN YEE CINDY	李倩儀
87	PETER COOKSON SMITH		156	MACDONALD ALAN FORBES		228	CHEUNG YUK YI ALICE	張玉儀	282	YUEN MAN SIN	阮文倩
92	BROWNLEE IAN THOMAS		157	CHAN HAU YIN MARGARET	陳巧賢	230	WONG MAN KAN	王民勤	287	LAM MAN YING, JOSEPHINE	林敏瑩
96	NGAI SIK KEUNG	倪錫強	158	NG KIM WAI	吳劍偉	232	CHEUNG SIMON	張業文	288	LUNG YAN CHEUNG HELEN	龍欣翔
98	NG CHEUK YEE JOHN	伍灼宜	160	HUI CHI MING LAWRENCE	許自明	233	YEUNG WING SHAN THERESA	楊詠珊	291	CHOW MAN HONG	周文康
99	MAK HOI CHEUNG EUNICE	麥凱薈	165	TAM YIN PING DONNA	譚燕萍	235	YAM YA MAY LILY	任雅薇	292	CHAN KWUN HANG COWAY	陳冠恆
103	YU LAP KEE	余立基	166	LAU CHI TING	劉志庭	236	TAM KIT I	譚潔儀	294	CHAN KOK YUN	陳國欣
104	CHEUNG YI MEI AMY	張綺薇	167	LUK KWOK ON	陸國安	237	WONG CHIU SHEUNG	黃超常	295	LIU CHUNG GAY, SHARON	廖頌基
105	WONG LAP KI	黃立基	169	YUEN SHING YIP KEPLER	袁承業	238	CHOW WAI LING	周惠玲	296	LAU KIT YING	劉潔瑩
108	CHAU YAT CHEUNG LAWRENCE	周日昌	172	TANG TSUI YEE, CAROLINE	鄧翠儀	244	TSANG CINDY ANNE LEE	曾思蒂	297	NG KA WAH	吳家華
111	CHAN HOI YUN HELEN	陳凱恩	174	HUI CHAK HUNG DICKSON	許澤鴻	245	AU CHI WAI DAVID	區志偉	299	LAM MEI YEE	林美儀
113	WONG WAI MAN GINA	黃慧敏	175	YIU KUK HUNG, PORTIA	饒菊紅	247	POON KAI LOK	潘啟樂	300	CHAU YIN MAI, LISA	周燕薇
115	WONG YUEN SHEUNG OPHELIA	黃婉霜	180	HO CHI WING	何智榮	248	CHAN KING KONG THERON	陳勁剛	302	LEE THOMAS	李建華
117	CHAN TAT CHOI TED	陳達材	181	WONG WAI YIN, PATRICK	黃偉賢	250	TONG PO WONG EMILY	唐寶煌	304	CHANG MING LAI REGINA	張明麗
			182	SIU WAI YIN, FLORENCE	蕭瑋賢	252	SO OI TSZ, TERESA	蘇愛慈	306	LAU TAK FRANCIS	劉德
						253	NG WAI MAN	吳慧敏	308	LEE KIN KI	李建基
						255	MOK KWOK CHUNG DICKSON	莫國忠	309	CHAN LAI CHEUNG	陳禮璋

310	KAN KA MAN	簡嘉敏	352	TANG KING YAN SUNNY	鄧敬恩	388	YIP KAM YEE	葉甘飴	422	CHENG SHING TAI ENDY	鄭承泰
314	LUK SIU CHUEN	陸紹傳	353	LO JANICE BRYANNE WING YIN	盧穎妍	389	KAN KA HO CALVIN	簡嘉豪	423	CHAN SANDY SIN TING	陳倩庭
315	LUK YIN SHEUNG VERONICA	陸迎霜	354	CHENG KA MAN, CLEMENT	鄭加文	390	WONG CHO TING	黃楚婷	424	YU TZE YAN AMANDA	余芷倣
317	LEE KA KAY	李家琪	355	LOK HOM NING	樂晗寧	391	TAM TSZ CHUNG	譚子聰			
319	SIU KA LAY, GRACE	蕭嘉莉	356	IP PAN WAI	葉斌緯	393	CHOW CHUN CHI, CECIL	周振之			
320	IP WAI YI, ALISON	葉慧儀	357	CHEUNG HO WING	張浩榮	394	WAI CHE HONG	韋志康			
321	YEUNG SHUI LING	楊瑞玲	358	AU-YEUNG WAN MAN	歐陽允文	395	PANG YIU FAI	彭耀暉			
322	HUI PUI YEE, PEARL	許貝兒	359	CHAN WING KIT, KENNY	陳榮傑	396	CHAN CHI HANG, RONALD	陳智恒			
323	FOK CHI WAI, DAVID	霍志偉	360	FUNG KA WUN, EDITH	馮嘉媛	397	LEE YUEN YAN KATHY	李婉茵			
324	WONG PUI SAI, KITTY	黃沛茜	361	KAN CHEUNG HENG	簡昌恆	398	WU LONG CHI	胡朗志			
325	MAK CHUNG HANG	麥仲恆	362	POON FU KIT, BENSON	潘富傑	399	CHENG WAI YEUNG	鄭瑋暘			
326	FU YEE MING	傅義明	363	WHITMAN KIRA LOREN		400	WU PETER	吳宗翰			
327	CHAN SUET YING, CARMEN	陳雪盈	364	CHAN MOU YIN, CYNTHIA	陳慕然	401	LO MAN CHI GIGI	盧曼芝			
328	CHEUK CHING PING JACQUELINE	卓靜萍	365	HUNG TING WAI, DAVID	洪定維	402	CHAN WING YAN	陳穎昕			
			366	LEONG KA HO	梁嘉豪	403	LEE SI WAI	李思慧			
331	YUNG HUNG TAN, NELSON	翁胸坦	367	CHEUNG HOI YEE	張凱怡	404	TSUI PIK CHUN	徐碧珍			
332	LAU KAR KAY, ALAN	劉家麒	369	HO WING HEI, NANCY	何穎曦	405	WONG SIU MEE	黃少薇			
333	WONG HEI YIN JULIAN	黃曦然	371	YIP SIU KWAN, SANDRA	葉兆筠	406	WONG CHUNG LAI FRANK	黃仲灃			
334	YU PUI SZE CANETTI	余佩詩	372	LAM TSZ KWAN	林芷筠	407	LEE YIK KI	李翊淇			
335	CHAN TIN YEUNG JOSEPH	陳天揚	373	LAW HO HEI	羅皓希	408	YUE LIT FUNG OWEN	余烈鋒			
336	LI KA SING CHARLES	李嘉聲	374	CHIU SUNG NGAI, ADRIAN	趙崇毅	409	MORKEL ANDRE DAVID				
337	LEE CHUN KIT	李俊傑	375	CHEUNG MAN YEE	張敏兒	410	TAM RAYMONDCHI HO	譚志豪			
339	HO KON CHUNG	何幹忠	376	MAK TSZ WAI	麥芷蕙	411	NG KUN FUNG MATTHEW	吳灌峰			
340	NG SZE NGA GLADYS	吳詩雅	377	CHAN DISTINCTION	陳江瑋	412	CHOW LONG HEI	周朗希			
341	AU PUI YU	區佩瑜	378	LAU CHI KING, VINCENT	劉子敬	413	LEUNG KAM SHING	梁錦誠			
342	LEE MO YI	李霧儀	379	WONG PO KIT	黃保傑	414	LEE WAI LAM LIRIVS	李偉臨			
343	LO SING WUN	盧星桓	380	TO YUEN GWUN	杜元鈞	415	KOK MAN CHUN	郝文俊			
344	CHAN PAK KAN	陳伯勤	381	TANG WAI LAP	鄧偉立	416	LAW PUI LAM	羅珮琳			
345	LO OI LING CHRISTINA	盧愛玲	382	AU YEUNG KWAN	歐陽坤	417	LAU KA CHUN	劉家俊			
347	LAU SAU YEE	劉秀儀	383	LAU SZE HONG	劉思航	418	TANG HO KIU HOWARD	鄧顯翹			
349	LEUNG ZIN HANG EBBY	梁善姮	384	MO CUI YU, CHARLENE	莫翠瑜	419	LIU WAI SHUEN	廖慧旋			
350	CHAN HONG LEI	陳康妮	385	FUNG WING HANG, MATHEW	馮穎沅	420	TANG LONG YING	鄧朗盈			
351	SIU YIK HO STEVEN	蕭亦豪	386	LEUNG MING YAN	梁銘茵	421	TAM WAI YEE	譚卉怡			

- Blank Page -



The Hong Kong Institute of Planners

Unit No. 201, 2/F, Prosperity Millennia Plaza, 663 King's Road, North Point, Hong Kong

URL: www.hkip.org.hk Email: info@hkip.org.hk

© Hong Kong Institute of Planners 2022

Front cover: © Natalie Yim

The copyright on the individual texts, photos and illustration are held
by the respective designers and contributors.

All materials in Planning and Development are copyrighted and may not be reproduced in whole
or in part without permission from the Hong Kong Institute of Planners.

Opinions expressed by contributors are not necessarily those of the Editorial Committee, the Council or in the Institute.



HENDERSON LAND GROUP
恒基兆業地產集團

REALISING *Your* 築動 你 想像
IMAGINATION



www.hld.com



Henderson Land Development Company Limited



Hendersonlandhk



Henderson Land 恒基兆業地產